



Phase I Environmental Site Assessment - Limited Environmental Review (ESA-LER)

May 2019



May 3, 2019

Mr. Cal Oyer, P.E.
Project Manager
Charleston County
Transportation Development Department
4045 Bridge View Dr.
North Charleston, SC 29405

Re: Limited Environmental Records Review
South Carolina Highway 41 (SC 41) Corridor Improvements Project
Charleston County, South Carolina

Dear Mr. Oyer,

We are pleased to provide you with the above-referenced Limited Environmental Records Review for the South Carolina Highway 41 (SC 41) Corridor Improvements Project. Our methodology, findings, opinions, conclusions, and recommendations are presented in the attached report.

HDR appreciates the opportunity to serve Charleston County on this important project. If you have any questions or comments, please feel free to contact me at (704) 338-6700.

Cordially,
HDR Engineering, Inc. of the Carolinas

A blue ink signature of Coleman S. Marchin, written in a cursive style.

Coleman S. Marchin, PG
Environmental Geologist

A blue ink signature of Mark P. Filardi, written in a cursive style.

Mark P. Filardi, PG
Senior Geologist

Distribution: One electronic copy

Contents

Executive Summary	iv
Findings.....	iv
Opinions	v
Conclusions.....	v
Recommendations.....	v
1.0 Introduction	1
1.1 Purpose	1
1.2 Report Users.....	2
1.3 Scope of Services, Significant Assumptions, and Limitations	2
2.0 Site Description	5
2.1 Location and Legal Description	5
2.2 Site and Vicinity Characteristics	5
2.3 Description of Structures, Roads, and Other Site Improvements.....	5
2.4 Area Geology and Hydrogeology	7
3.0 User Provided Information	8
4.0 Records Review	9
4.1 Additional Regulatory Information	12
4.2 Historical Use Information	12
4.2.1 Fire Insurance Maps	12
4.2.2 City Directory Information.....	12
4.2.3 Tax Map.....	13
4.2.4 Historical Aerial Photographs	13
4.2.5 Historical Topographic Maps.....	14
4.3 Environmental Liens, Activity Use Limitations (AULs) and Additional Information	14
4.4 Interviews	14
4.4.1 Onsite Interviews.....	14
4.4.2 Offsite Interviews.....	14
4.5 Site Reconnaissance	14
5.0 Data Gap Analysis.....	16
6.0 Findings, Opinions, and Conclusions.....	17

6.1	Findings	17
6.2	Opinions	20
6.3	Conclusions	20
7.0	Recommendations.....	21
8.0	Qualifications of Environmental Professionals	22
8.1	Signature and Qualification	22
8.1.1	Qualifications of Environmental Professionals	22
9.0	References	23

Figures

Figure 1. Study Area	6
Figure 2. Hazardous Materials Sites	19

Tables

Table 1. Summary of Environmental Database Search	9
Table 2. LERR Data Table - REC Findings and Phase II Recommendations	18

Appendices

- Appendix A - ERIS Governmental Database Search Results
- Appendix B - City Directory
- Appendix C - Aerial Photographs
- Appendix D - Topographic Maps
- Appendix E - Site Reconnaissance Photographs

List of Acronyms

AAI	All Appropriate Inquiry
AMSL	above mean sea level
AST	aboveground storage tank
ASTM	ASTM International, formerly the American Society for Testing and Materials
AULs	Activity Use Limitations
CERCLA	Comprehensive Environmental Response, Compensation and Liability Act
CERCLIS	Comprehensive Environmental Response, Compensation, and Liability Information System
CESQG	conditionally exempt small quantity generators
CORRACTS	Corrective Action Report
EPA	Environmental Protection Agency
ERIS	Environmental Risk Information Services
HDR	HDR Engineering, Inc. of the Carolinas
HSWA	Hazardous and Solid Waste Amendments
LERR	Limited Environmental Records Review
LQG	large quantity generators
LUST	leaking underground storage tank
LTANKS	leaking storage tanks
NFRAP	No Further Remedial Action Planned
NPL	National Priority List
NPDES	National Pollutant Discharge Elimination System
PCB	Polychlorinated Biphenyls
RCRA	Resource Conservation and Recovery Act
REC	Recognized Environmental Condition
SCS	State Cleanup Sites
SQG	small quantity generators
USGS	United States Geological Survey
UST	underground storage tank

Note: A more complete acronym list is located in the Governmental Database Report, Appendix A

Executive Summary

In 2017, HDR Engineering, Inc. (HDR) conducted a Limited Environmental Records Review (LERR) of an approximately 4.6-mile section of South Carolina Highway 41 (SC 41) from US Highway 17 (US 17) to Clements Ferry Road, in Charleston and Berkeley Counties, South Carolina (Study Area). Subsequent to completion of the 2017 LERR, the Study Area was expanded to include land east of SC 41 between Dunes West Boulevard and Bessemer Boulevard (**Figure 1**). Therefore, HDR conducted a supplemental LERR of the new portion of the Study Area (2019 Study Area) between Dunes West Boulevard and Bessemer Boulevard to identify high-risk properties with potential or existing environmental contamination.

The purpose of this LERR was to identify Recognized Environmental Conditions (RECs) that may adversely affect the Study Area, if present. This LERR was conducted in accordance with the scope and limitations outlined in our Scope of Services, dated January 15, 2019, and generally followed the standard of care of the ASTM International (ASTM) Practice E 1527-13. Although it is similar to an ASTM 1527-13 compliant Phase I Environmental Site Assessment, it does not qualify the user for “All Appropriate Inquiry” protections.

This LERR consisted of a review of environmental databases and a field reconnaissance. Environmental Risk Information Services (ERIS) was contracted by HDR to complete a database search of federal, state, local, and tribal environmental records to inform the field reconnaissance conducted by HDR on April 10, 2019. HDR provided ERIS with a map and requested a database search of up to one mile from the Study Area. The database search was performed by ERIS on March 4, 2019. A copy of the ERIS report is included in (**Appendix A**). Note that for this supplemental LERR, HDR requested a new database search for the Study Area, although the field reconnaissance was limited to the 2019 Study Area between Dunes West Boulevard and Bessemer Boulevard. In addition, historical aerial photographs, topographic maps, city directory listings, and Sanborn Fire Insurance maps were reviewed from the previous ERIS report for the Study Area.

This LERR consists of a summary of the review of the environmental databases, a review of historical data sources, and the field reconnaissance.

Findings

General findings of this LERR are as follows:

- The surrounding area consists of a mix of residential, commercial, and public land usage.
- Elevation within the 2019 Study Area ranges from approximately 3 to 75 feet. Groundwater is generally shallow, at a depth of less than 5 feet below ground surface, with deeper bedrock aquifers in the area reported between 1,800 to 2,000 feet deep in the Middendorf Aquifer. Local groundwater generally flows to Toomer or Horlbeck Creeks, which are tributaries to the Wando River. Regional groundwater flows east toward the Atlantic Ocean. Portions of the Study Area are located within the limits of a 100-year flood zone.
- Multiple sites of concern were identified in the ERIS report. Site descriptions and regulatory listing information related to risk ranking determination are summarized in **Table 2** (provided in **Section 6.1**). Identified sites of concern include existing or former underground storage tank

(UST)/aboveground storage tank (AST)/leaking underground storage tank (LUST) facilities, Comprehensive Environmental Response, Compensation, and Liability Act (CERCLA) facilities, and landfill sites. ERIS proprietary records were used as additional information to augment other data source reviews.

- The ERIS report identified 88 “orphan” listings (listings for sites with insufficient or conflicting address information, which renders the sites unmappable), corresponding to approximately 37 sites. HDR reviewed the “orphan” listings, and found the majority of these sites were not of concern to the Study Area based on factors such as duplication of reporting, distance from the Study Area, and/or assumed hydraulic gradient.
- As-built drawings for the Study Area were provided to HDR. These drawings indicated the location of subsurface utilities, as well as numerous utility laterals that connected residential cross streets with utilities in the Study Area.
- On April 10, 2019, HDR conducted a field reconnaissance of the 2019 Study Area. Properties were primarily residential or undeveloped with limited commercial (e.g. gasoline and convenience stores, boat storage yard) development and public use properties.

Opinions

HDR has reviewed the stated data sources and developed the following professional opinion:

- Per the risk criteria defined in **Section 1.3**, HDR identified one High Risk site and eleven Moderate Risk sites that constitute RECs within or adjacent to the Study Area via the ERIS database search. Each of these sites has the potential to impact the project via the presence or potential presence of contaminants in soil and/or groundwater.
- Per the risk criteria defined in **Section 1.3**, HDR identified three Moderate Risk Sites that constitute RECs within the 2019 Study Area during the site reconnaissance on April 10, 2019. Each of these sites has the potential to impact the project via the presence or potential presence of contaminants in soil and/or groundwater.

Conclusions

Based upon the above-detailed Findings and Opinions, HDR concludes that 12 RECs have been identified within or adjacent to the Study Area.

Recommendations

Recommendations included in this report were developed through the investigative procedures described in the Scope of Services, Significant Assumptions, and Limitations sections of this report. These findings should be reviewed within the context of the limitations provided in the Limitations section.

Based upon the identified RECs for the Study Area, HDR makes following recommendations:

Recommendation 1

HDR recommends that the client consider the “shelf life” of Phase I documents in determining risk. ASTM E 1527-13: 4.6 states that a conforming “Phase I” report is valid for a period of 180 days, and may be updated during the 180 days to 1-year timeframe. The report is valid for use in any of the CERCLA defenses ONLY if it is updated within this time frame. If greater than one year passes from the final report date, the Phase I effort would need to be repeated to remain in compliance with ASTM and the “All Appropriate Inquiry” (AAI) protection.

Recommendation 2

HDR recommends that the client conduct Phase II site investigations for each of the 6 sites recommended for Phase II site investigations, as listed in LERR Data Table, to evaluate the extent and severity of potential impacts from these sites.

Recommendation 3

HDR recommends that construction contractors be instructed to immediately stop subsurface activities in the event that potentially hazardous materials are encountered, a non-natural odor is identified, or significantly stained soil is visible. Contractors should be instructed to follow applicable regulations regarding discovery and response for hazardous materials encountered during the construction process.

1.0 Introduction

1.1 Purpose

The purpose of this LERR was to identify Recognized Environmental Conditions (RECs) that may adversely affect the Study Area, if present. This LERR was conducted in accordance with the scope and limitations outlined in our Scope of Services, dated January 15, 2019 and generally followed the standard of care of the ASTM International (ASTM) Practice E 1527-13. Although it is similar to an ASTM 1527-13 compliant Phase I Environmental Site Assessment, it does not qualify the user for “All Appropriate Inquiry” protections. For the purpose of this LERR, recognized environmental conditions (RECs) are defined as follows:

REC:

The presence or likely presence of any hazardous substances or petroleum products in, on, or at a property: (1) due to release to the environment; (2) under conditions indicative of a release to the environment; or (3) under conditions that pose a material threat of a future release to the environment. De minimis conditions are not recognized environmental conditions (see definition below).

ASTM E 1527-13 defines release as a *release of any hazardous substance or petroleum product shall have the same meaning as the definition of “release” in CERCLA 42 U.S.C. § 9601(22).*

Historical REC (HREC):

A past release of any hazardous substances or petroleum products that has occurred in connection with the property and has been addressed to the satisfaction of the applicable regulatory authority or meeting unrestricted use criteria established by a regulatory authority, without subjecting the property to any required controls (for example, property use restrictions, activity and use limitations, institutional controls, or engineering controls).

Controlled REC (CREC):

A recognized environmental condition resulting from a past release of hazardous substances or petroleum products that has been addressed to the satisfaction of the applicable regulatory authority (for example, as evidenced by the issuance of a no further action letter or equivalent, or meeting risk-based criteria established by regulatory authority), with hazardous substances or petroleum products allowed to remain in place subject to the implementation of required controls (for example, property use restrictions, activity and use limitations, institutional controls, or engineering controls).

Additional conditions that are not included under the definitions of a REC, but are defined by ASTM Practice 1527-13 include:

De minimis:

A condition that generally does not present a threat to human health or the environment and that generally would not be the subject of an enforcement action if brought to the attention of appropriate governmental agencies. Conditions determined to be de minimis conditions are not recognized environmental conditions nor controlled recognized environmental conditions.

Business Environmental Risk:

A risk which can have a material environmental or environmentally-driven impact on the business associated with the current or planned use of a parcel of commercial real estate, not necessarily limited to those environmental issues required to be investigated in this practice.

Consideration of business environmental risk issues may involve addressing one or more non-scope considerations.

1.2 Report Users

HDR received authorization from the Charleston County Transportation Development Department to conduct this LERR. This LERR has been prepared for the Charleston County Transportation Development Department (County), and only the County and its funding partners (Federal Highway Administration [FHWA], South Carolina Department of Transportation [SCDOT], Town of Mount Pleasant [Town]) have the right to rely on the contents of this report.

1.3 Scope of Services, Significant Assumptions, and Limitations

The services provided for this LERR consisted of the following:

- Provide a description of the Study Area including current land uses (**Sections 2.1, 2.2 and 2.3**).
- Provide a general description of the topography, soils, geology, and groundwater flow direction (**Section 2.4**).
- Summarize user provided information (**Section 3.0**)
- Review reasonably ascertainable regulatory information published by federal, state, local, tribal, health, and/or environmental agencies pertaining to the Study Area (**Sections 4.1 and 4.2**).
- Review historical data sources for the Study Area, including aerial photographs, topographic maps, fire insurance maps, city directories, and other readily available development data (**Section 4.3**).
- Evaluate Environmental Liens, Activity Use Limitations (AULs) and Additional Information (**Section 4.4**)
- Interview current owners of properties within the 2019 Study Area or other persons with knowledge of the development history of the 2019 Study Area (**Section 4.5**).
- Conduct a field reconnaissance of the 2019 Study Area – including a visual review of adjoining properties – with a focus on indications of hazardous substances, petroleum products, polychlorinated biphenyls (PCBs), wells, storage tanks, solid waste disposal pits and sumps, and utilities (**Sections 4.6 through 4.8**).
- Evaluate data gaps in the information obtained and comment on their significance in identifying RECs for the Study Area (**Section 5.0**).
- Prepare a written report of findings, opinions, and conclusions (**Section 6.0**).

The goal of this scope of services is to assist the user in identifying conditions in the Study Area that may indicate risks regarding hazardous materials storage, disposal, or other impacts. Investigative areas not included in this scope include: asbestos, lead-based paint, lead in drinking water, radon or urea formaldehyde, wetlands, regulatory compliance, cultural and historic resources, industrial hygiene, health and safety, ecological resources, endangered species, and high voltage power lines.

The potential for vapor encroachment or intrusion into structures in the Study Area are considered and identified from on-site or off-site sources based on the experience of the Environmental Professional. State and national policies and standards relevant to vapor intrusion are in flux and subject to change.

The scope of services for this LERR also does not include the completion of soil borings, the installation of groundwater monitoring wells, or the collection of soil or groundwater samples.

HDR has made certain assumptions in preparing the scope of this assessment:

- Data gathered from public information sources (i.e., libraries or public regulatory agencies) are accurate and reliable.
- Site operations reflect site conditions relative to potential releases and no intentional concealment of environmental conditions or releases has occurred.
- Interview information is directly reported as gathered by the assessor and is limited by the accuracy of the interviewee's recollection and experience.
- Published geologic information and site observations made by the environmental professional are used to estimate likely contaminant migration pathways in the subsurface. These estimates by the environmental professional are limited in accuracy and are generally cross-referenced with existing information about similar sites and environmental releases in the area.
- Regulatory information is limited to sites identified after the late 1980s because reliable records were not kept by regulatory agencies prior to that time frame.

The findings and conclusions presented in this report are based on informal discussions with various agencies, a review of the available literature cited in this report, conditions noted at the time of this LERR, and HDR's interpretation of the information obtained as part of this LERR. The findings and conclusions are limited to the specific elements of investigation described in this report, and by the accuracy and completeness of the information provided by others.

A LERR cannot entirely eliminate uncertainty regarding the potential for RECs. Conducting this assessment is intended to reduce, but not eliminate, uncertainty regarding the potential for RECs in connection with the Study Area within reasonable limits of time and cost. In conducting its services, HDR used a degree of care and skill ordinarily exercised under similar circumstances by reputable members of its profession practicing in the same locality. This LERR generally conforms to the level of documentation required in ASTM Practice E 1527-13. However, HDR may omit discussion of certain records deemed to be inapplicable or of limited value to the specific needs of the County. However, if the lack of available documentation results in a data gap, this data gap is identified herein and its significance is discussed.

HDR used a relative risk ranking system to simplify risk evaluation of the 12 RECs provided in the LERR **Table 2** and to provide criteria for determining the need for further investigation. A relative risk level has been assigned to each site by HDR's qualified assessor, using a qualitatively assigned ranking, from low risk to high risk. The client may choose to investigate (or not investigate) any site within the Study Area, regardless of the reported risk ranking, based on such issues as the distance between the environmental records search buffer zone and the identified environmental condition on the ranked site. The criteria for each of the risk levels has been established by SCDHEC and are as follows:

Low Risk. This designation applies to sites that have few indications of the potential for the release of hazardous materials. On some occasions, sites that have had a hazardous materials issue in the past, but have been remediated with the approval of the state environmental agency or the U.S. Environmental

Protection Agency (EPA), may qualify as low-risk. Examples of low-risk sites include undeveloped or agricultural properties, residential properties, or benign commercial properties such as office buildings, banks, or theaters.

Moderate Risk. This designation applies to sites that have some indications of possible hazardous materials issues. A moderate-risk site may appear on a database list as having a permit to handle hazardous materials, but has recorded no violations to date. Additionally, a site could be interpreted as a moderate risk if the records search found no listing, but the site's operations and appearance may indicate a hazardous materials concern, such as an auto-repair facility with visible surface staining. Examples of moderate-risk sites include auto-repair garages, welding shops, or vacant manufacturing facilities with no listing in the environmental database report.

High Risk. This designation applies to sites that have a high potential for releasing hazardous materials to the soil or groundwater, or have a recorded release issue. Examples of high-risk sites include current service stations, violation sites listed in the environmental database report, or sites with known release incidents (such as the site of a train derailment with an associated hazardous materials release).

A high risk designation indicates that intrusive sampling and subsequent investigation is appropriate. A high risk designation may be applied to any site within the Study Area, regardless of facility type, if the site inspection by HDR indicates that substantial risk is present. Examples of high risk sites include: operating UST sites, known LUST or release cases, manufacturing plants, former service stations that recently closed, pesticide batching plants, and vehicle accident or train derailment sites with a recorded hazardous materials release.

When HDR assigns a risk ranking to a site, the risk ranking criteria are reviewed and concurred with by at least one environmental professional. It is HDR policy to have subjective criteria cross-reviewed for accuracy and adherence to its assessment protocols and internal quality assurance standards. It is worthwhile to note that risk ranking does not directly correspond to whether a site qualifies as a REC; rather, the risk ranking system is intended as a method of categorizing sites on large study areas for consideration of common contamination characteristics.

2.0 Site Description

2.1 Location and Legal Description

The 2019 Study Area includes an approximately 2.5-mile corridor from Dunes West Boulevard to Bessemer Boulevard in Charleston and Berkeley Counties (**Figure 1**). The land uses within the immediate vicinity of the 2019 Study Area include incorporated areas, vacant/undeveloped areas, estuarine and marine wetlands and deepwater, freshwater wetlands, residential, commercial, public/institutional, and parks/recreation/open space (Berkeley County, 2010) (Charleston County, 2008).

2.2 Site and Vicinity Characteristics

The United States Geological Survey (USGS) 7.5-minute Cainhoy and Fort Moultrie quadrangle maps for Berkeley and Charleston Counties, South Carolina indicate that elevation within the 2019 Study Area is between 3 and 75 feet. Lower elevations are generally located near marsh areas, while the 75-foot elevation is located within Laurel Hill County Park near SC 41.

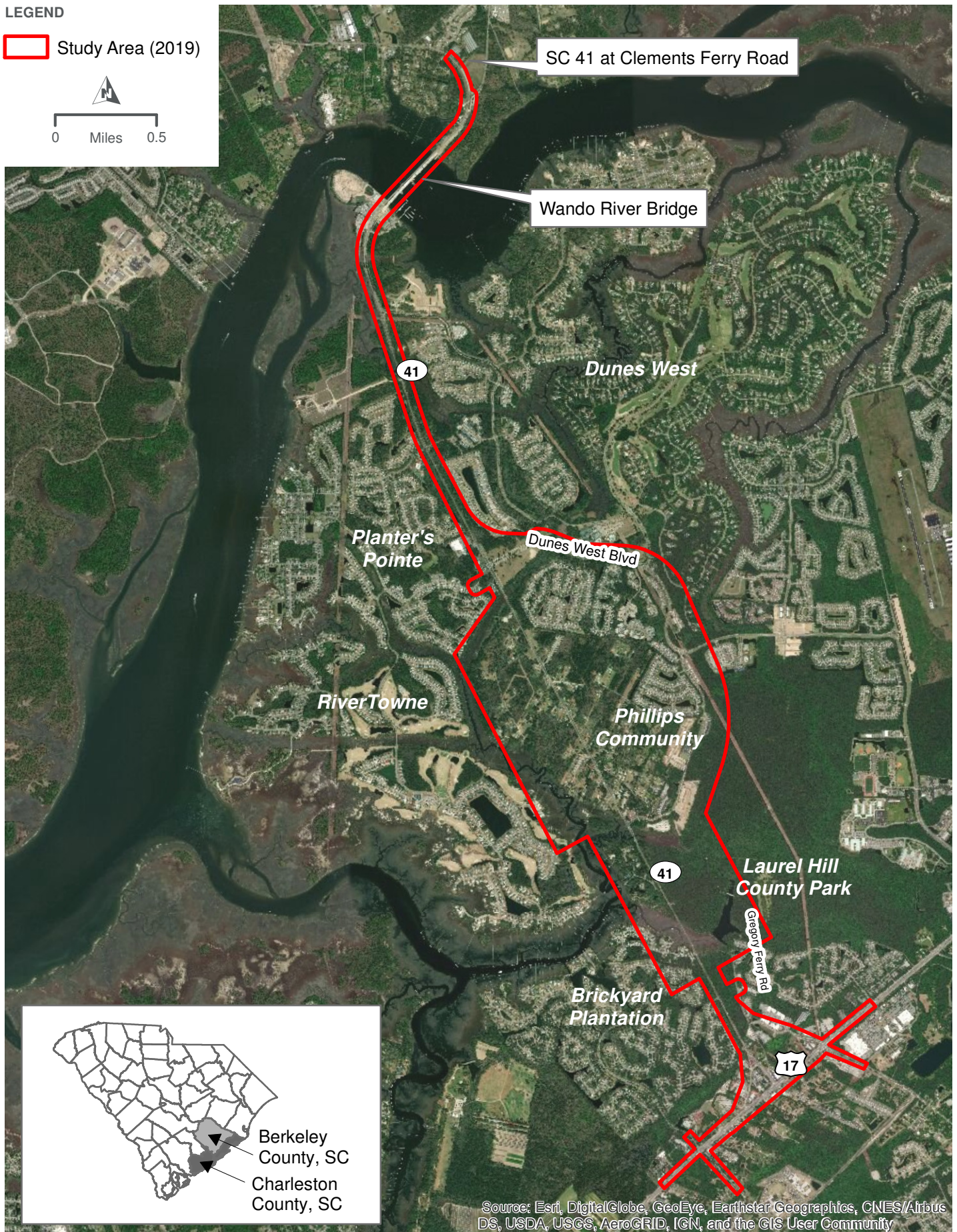

The Study Area is moderately developed, with first-, second-, and third-generation residential, commercial, and public-use development. The Town of Mount Pleasant has been inhabited for several hundred years, and the area has seen several population booms. The central portion of the Project, specifically the Phillips Community, was established by freedmen in the 1870s on what was once Phillips and Laurel Hill plantations. Most who built homes there had been slaves prior to the Civil War, yet reached independence as tradesmen, businessmen, farmers, and landowners. Today, many residents are descendants of these original freedmen. Modern development of the Study Area began in the 1920s with the construction of US 17, and in the 1930s with the construction of SC 41. Commercial development is most common on the southern portion of the Study Area, and residential development is most common in the central and northern portions of the Study Area.

2.3 Description of Structures, Roads, and Other Site Improvements

The 2019 Study Area is located east of SC 41, extending roughly from Dunes West Boulevard to Bessemer Boulevard. The majority of land within the 2019 Study Area is occupied by residential roads and structures. To a lesser extent, portions of the 2019 Study Area are treed, including the western extent of Laurel Hill County Park. The Wando River is the dominant water feature, but the 2019 Study Area also includes several areas of wetlands, largely associated with crossings over Horlbeck, Mill, and Wagner Creeks. Given the moderately-dense residential development, multiple utilities, both underground and aboveground, are present.

LEGEND

 Study Area (2019)



Charleston County
Transportation Development



STUDY AREA
SC 41 CORRIDOR IMPROVEMENTS PROJECT

FIGURE 1

2.4 Area Geology and Hydrogeology

The Study Area is located within the Atlantic Plain (Coastal Plain Province) physiographic region. Surface geology within the Study Area consists of Pleistocene and Holocene sediments. Pleistocene sediments contain recent fluvial sands, backbarrier muds (i.e. marsh), and barrier beach sands. Holocene sediments constitute a 5-meter to 10-meter thick blanket of unconsolidated Quaternary marine and fluvial deposits, which lies on semi-lithified Tertiary sediments. The oldest beach deposits are farthest inland and at the highest elevations; younger beach deposits are progressively closer to the ocean and at lower elevations. Alfisols and Entisols are the dominant soil orders within the Study Area. These soils are very deep, clayey or loamy, with “restricted drainage.”

Groundwater in the area is generally shallow, at a depth of less than 5 feet below ground surface (bgs). Drinking water in the region is pumped from the Middendorf Aquifer at depths of 1,800-2,000 feet bgs. Localized groundwater flow is mainly to the west-northwest, in the direction of the Wando River system. Regional groundwater flow is eastward toward the Atlantic Ocean.

Northern portions of the Study Area are located within the limits of a 100-year flood zone, according to FEMA flood plain mapping.

3.0 User Provided Information

The user of the report provided HDR with maps of the Study Area, and utility maps to denote locations of possible subsurface utilities.

No additional information was provided.

4.0 Records Review

ERIS was contracted by HDR to complete a database search of federal, state, local, and tribal environmental record listings, as defined by ASTM E 1527-13, for the Study Area on March 4, 2019. The results of the database search are summarized in **Table 1** and the following paragraphs. Only those databases that list sites with the potential to materially affect subsurface conditions are included. Note that the ERIS database report was updated for the April 2019 LERR; however, historical data sources (e.g. aerial photographs, topographic maps) were not updated since the 2017 LERR. A complete copy of the ERIS database report and detailed maps are included in **Appendix A**.

Table 1. Summary of Environmental Database Search

Database	Description	Listings in Search Radius	Listings of Concern to the Study Area
FEDERAL			
SEMS Archive	SEMS List 8R Archive Sites: The Superfund Enterprise Management System (SEMS) Archived Site Inventory displays site and location information at sites archived from SEMS. An archived site is one at which EPA has determined that assessment has been completed and no further remedial action is planned under the Superfund program at this time.	1	0
RCRA SQG	RCRA Small Quantity Generators List: RCRA Info is the EPA's comprehensive information system, providing access to data supporting the RCRA of 1976 and the HSWA of 1984. RCRA Info replaces the data recording and reporting abilities of the RCRIS and the BRS. A hazardous waste generator is any person or site whose processes and actions create hazardous waste (see 40 CFR 260.10). Small Quantity Generators (SQGs) generate more than 100 kilograms, but less than 1,000 kilograms, of hazardous waste per month.	1	0
RCRA NONGEN	RCRA Non-Generators: RCRA Info is EPA's comprehensive information system, providing access to data supporting the RCRA of 1976 and the HSWA of 1984. RCRA Info replaces the data recording and reporting abilities of the RCRIS and the BRS. A hazardous waste generator is any person or site whose processes and actions create hazardous waste (see 40 CFR 260.10). Non-Generators do not presently generate hazardous waste.	1	0
ERNS	Emergency Response Notification System: A database of oil and hazardous substances spill reports controlled by the National Response Center. The primary function of the National Response Center is to serve as the sole national point of contact for reporting oil, chemical, radiological, biological, and etiological discharges into the environment anywhere in the U.S. and its territories. This database is made available by the USEPA.	7	4
FINDS/FRS	Facility Registry Service/Facility Index: Centrally-managed by the USEPA, this database identifies facilities, sites, or places subject to environmental regulations or of environmental interest. FRS creates high-quality, accurate, and authoritative facility identification records through rigorous verification and management procedures that incorporate information from program national	17	3

Database	Description	Listings in Search Radius	Listings of Concern to the Study Area
	systems, state master facility records, data collected from USEPA's Central Data Exchange registrations, and data management personnel.		
ICIS	Integrated Compliance Information System: ICIS is a system that provides information for the Federal Enforcement and Compliance (FE&C) and the National Pollutant Discharge Elimination System (NPDES) programs. The FE&C component supports the USEPA's Civil Enforcement and Compliance program activities. These activities include Compliance Assistance, Compliance Monitoring, and Enforcement. The NPDES program supports tracking of NPDES permits, limits, discharge monitoring data and other program reports.	6	1
STATE			
SHWS	State Hazardous Waste Sites: This database is the state equivalent of CERCLIS. The South Carolina Department of Health and Environmental Control (SCDHEC) Bureau of Land & Waste Management Site Assessment Section keeps record of the state hazardous waste sites in their Site Assessment Section Project List.	1	1
SWF/LF	Solid Waste Landfills: The solid waste program in the SCDHEC is designed to encourage the reuse and recycling of solid waste and to regulate the disposal and treatment of solid waste, including regulated medical waste, and to ensure that hazardous waste is properly managed. Standards are designed to protect human health and the environment and driven by regulatory requirements.	1	0
UST	Underground Storage Tanks: A listing of registered underground storage tanks. This list is maintained by SCDHEC.	9	9
VCP	Voluntary Cleanup Sites: The SCDHEC manages the Cleanup Program and maintains a list of all voluntary cleanup sites.	1	0
Brownfields	Brownfields: The SCDHEC manages the Brownfield/Cleanup Program and maintains a list of Brownfield sites.	1	1
ALLSITES	Site Assessment and Remediation Public Record Database: This database identifies Brownfield sites for potential redevelopment and sites undergoing cleanup activities and assessment. This database is managed by the Site Assessment Remediation and Revitalization Division of the SCDHEC.	1	0
SPILLS	Spills List: A list of spills and releases managed by SCDHEC.	4	2
UNPLOTTABLE SITES			
Unplottable Sites	A listing of sites that were not mapped due to poor or inadequate information. These sites are typically identified by their zip code and are not necessarily located in the search area.	88	4

A total of 43 listings were identified within the ASTM-defined search radii in the ERIS database report. The ERIS database report noted that 21 of these listings are within the Study Area. The following

locations were considered sites of concern to the Study Area, based on location, distance, or regulatory status:

A B McConnell – 2726 Hwy 17 N: is listed in the FINDS/FRS, LUST, UST, and RCR databases. One 550-gallon kerosene UST was removed on September 1, 1993. One 1,000-gallon gasoline UST and one 2,000-gallon gasoline UST were removed on September 2, 1995. One UST of unknown capacity and unspecified contents was reported leaking on June 30, 1993, with documented closure (Notice of No Further Action[NFA]) on November 16, 1995.

Gregorie Ferry Tract – 2972 N Hwy 17: is listed in the SHWS, VCP, Brownfields, and ALLSITES databases. The ERIS database listed a Project Complete Date of December 3, 2015 for the VCP, with no land use restrictions recorded.

Circle K 2720873 – 2846 Hwy 17 N: is listed in the LUST, UST, and RCR databases. Currently, five registered USTs (three 10,000-gallon gasoline, one 6,000-gallon kerosene, and one 20,000-gallon diesel) are located onsite. One 2,000-gallon kerosene tank was removed on January 27, 1997. One UST of unknown capacity and unspecified petroleum product was reported to be leaking on December 27, 1989, with documented case closure (NFA) on June 21, 2006.

Former Fuels Bulk Plant/F Gregorie & Son Inc. – 1131 Hwy 41: is listed in the FINDS/FRS, LUST, and UST databases. One 2,000-gallon diesel tank was removed on an unknown date, and one 4,000-gallon gasoline tank was removed on August 1, 1984. Petroleum products were detected in groundwater at the site of the 4,000-gallon gasoline UST, which was reported to the South Carolina Department of Health and Environmental Control (SCDHEC) on November 5, 2007. Cleanup was initiated on January 28, 2008, and no further updates were listed.

Sunoco 0310-6226/7-Eleven 40510 – 2978 Hwy 17N: is listed in the SCDHEC UST database. Currently, four registered USTs (two 20,000-gallon gasoline, one 20,000-gallon multiple petroleum, and one 12,000-gallon gasoline) are located onsite.

Refuel 15 – 3050 Ironclad Alley: is listed in the UST database. Currently, two registered USTs (one 20,000-gallon gasoline and one 20,000-gallon multiple petroleum) are located onsite.

Circle K 2723850 – 4020 Bessemer Road: is listed in the UST database. Currently, two registered USTs (one 20,000-gallon gasoline and one 20,000-gallon multiple petroleum) are located onsite.

Tack Oil – 3001 Park West Boulevard: is listed in the SPILLS database. According to the ERIS report, a release of an unknown quantity of oil was reported to SCDHEC on May 24, 2018. Further information could not be found regarding Incident #201802272.

Dunes West Road Wa –Hwy 41 at Dunes West Boulevard: is listed in the LAST database. An unknown release was reported on September 18, 2006. SCDHEC issued an NFA for the incident in October 2011.

Detyens Shipyards Inc. – 2383 Hwy 41: is listed in the RCRA NONGEN, ERNS, FINDS/FRS, and ICIS databases. Records indicate that small spills (under 10 gallons) of fuels and lubricants have occurred over the past 20+ years. All spills were cleaned up at the time of the spill, and no open remediation cases are listed for the site.

Circle K – 2720879 – 2390 Hwy 41: is listed in the LUST and UST databases. Three 10,000-gallon gasoline tanks were removed on January 20, 2015. One UST of unknown capacity and unspecified

petroleum product was reported to be leaking on November 6, 1991, with documented case closure (NFA) occurring on March 10, 2003. The entire site has been decommissioned as part of the newly expanded Wando River Bridge.

Wando Grocery (North) – 2601 Hwy 41: is listed in the LUST, UST, and RCR databases. A release of unspecified petroleum product was reported on January 24, 1999, with documented case closure (NFA) occurring on June 12, 2012.

Of these 12 sites, two (Dunes West Wa and Circle K 2723850) are located within the 2019 Study Area.

The remaining listings located within the search radii were not of concern to the Study Area, based on factors such as distance and/or hydraulic gradient.

Additionally, eighty-eight unplottable sites were identified in the ERIS database report. The majority of these sites were not of concern to the Study Area based on factors such as duplication of reporting (i.e. Detyens Shipyard), distance from the Study Area, and/or hydraulic gradient.

4.1 Additional Regulatory Information

Online SCDHEC databases (AST and UST Registries, State Cleanup Program, Voluntary Remediation Program, and Superfund Sites in South Carolina) were reviewed to supplement the data provided by ERIS. Additional findings for ASTs and USTs were noted and discussed in **Section 4.1**.

4.2 Historical Use Information

The objective of reviewing historical use information is to develop a history of previous land uses in the vicinity of the Study Area. This information was used to assess the previous land uses for potential hazardous materials impacts that may affect the Study Area. HDR reviewed those historical sources that were reasonably ascertainable and likely to provide useful information, as defined by the ASTM standard. Historical information discussed below represents data reported as part of the previous LERR completed in September 2017.

4.2.1 Fire Insurance Maps

A Sanborn Fire Insurance Map search was conducted by ERIS; however, the Study Area was listed as unmapped. Therefore, no Sanborn Fire Insurance maps were available.

4.2.2 City Directory Information

A city directory search was conducted by ERIS. The city directories were useful in identifying sites that had been service stations (USTs/ASTs) or dry cleaners over an approximately 50-year period. Many facilities no longer exist, have changed to another business use, or operate under different names at the same address. City Directories from the years 1968, 1971, 1975, 1979-80, 1984, 1987, 1991, 1996, 2000, 2005, 2009, 2013, and 2017 were reviewed. Notes from the review are included as **Appendix B**.

According to the city directories, properties located along US 41 in the vicinity of the Study Area have been generally residential since at least the early 2000s. A review of nearby addresses noted the following businesses that had the potential to store or use hazardous waste onsite: Michael's Cleaners (1055), Fuel Express South/Suburban Fuels Oil Division/Recycle Motorcycle, LLC (1131), Beacon Plumbing (1145), Sherwin-Williams (1178), Coaxum Stucco Company (1564), Masters of Construction

(1608), Mount Pleasant Auto Service Center (1161), Atlantic First General Contractor (1901), Julius Alterations & Cleaners (2031) and Republic Contracting (2257).

A review of nearby addresses along US 17 noted the following businesses that had the potential to store or use hazardous waste onsite: Mafburn Construction Co (2700), Pelican Cleaners at Brickyard/H Coastal Body (2700), Kangaroo Express (2846), Andrews Construction Services (2906), Seel's Outboard (2910), Guy C Lee Building Materials (2985), Sisson Scale & Equipment CO (3018), Danaher Construction Service (3040), and Fuel Express South/Suburban Fuels (3044).

4.2.3 Tax Map

Property tax maps were not reviewed for the Study Area.

4.2.4 Historical Aerial Photographs

Historical aerial photographs are valuable for the environmental assessor to review features of the surrounding properties over a long period of time. A historical aerial search was conducted by ERIS as part of the 2017 LERR. HDR reviewed historical aerial photographs (**Appendix C**) for the following years: 1941, 1958, 1961, 1968, 1973, 1977, 1989, 1999, 2005, 2006, 2011, 2013, and 2015.

1941-1958: By 1941 (the earliest aerial photograph available), the Study Area was primarily undeveloped or residential. SC 41 existed as a two-lane roadway, following a similar path to its present day route. Much of the immediate area was also residential or undeveloped along the Wando River and the surrounding community, and similar development continued through the late 1950s.

1961: The Study Area and surrounding area were relatively unchanged, with the exception of marina development in the far northern portion of the Study Area, and additional homes located north of the Wando River Bridge. Additional residential development was visible at the southern extent of the Study Area, along US 17.

1968-1977: Additional residential development had occurred in the central portion of the Study Area. Transmission lines to the west were installed in the early 1970s. Additional cross streets and residential roadways had been constructed throughout the surrounding community.

1989: Additional residential development and infrastructure in the form of transmission lines and cross streets were depicted throughout the Study Area. Development had occurred at the current location of the Republic Contracting, in the northwest portion of the site south of the Detyens Marina. The local airfield located east of the Study Area was under construction.

1999: Residential development had greatly increased since the 1989 aerial photograph. Numerous residential developments were located in the central portion, and just beyond the north and southwest portions, of the Study Area. Additional commercial development had occurred along US 17.

2005-2006: Several residential communities containing golf courses and supporting structures were visible. Commercial businesses were located along US 17, especially at the intersection of US 17 and SC 41. Schools, substations and other commercial and residential development had occurred throughout the surrounding community.

2011-2015: The Study Area generally appeared as it does today with heavy commercial businesses located along US 17 in the south, a marina located on the Wando River, and residential and wooded/undeveloped properties located throughout the Study Area and surrounding communities.

4.2.5 Historical Topographic Maps

A historical topographic map search was conducted by ERIS in 2017 to provide an overview of the area relative to potential previous land uses and to verify observations made through other historical source data. HDR reviewed historical USGS 7.5-minute series topographic maps (**Appendix D**) for the years 1919, 1943, 1958, 1959, 1971, 1979 and 2014.

1919: The northern section of the Study Area was undeveloped, and no bridges had been constructed across the Wando River. The middle section of the Study Area was residential, with one school depicted on the map. Southern portions of the Study Area, along present day US 17, were residential, including one church and one school. Most of the surrounding area was undeveloped or wetlands.

1943: Much of the central portions of the Study Area had been developed for residential purposes, and a marina was located on the Wando River, west of the Study Area. Additionally, the Wando River Bridge had been constructed to provide overland access to Wando from Mount Pleasant.

1958-1959: Much of the area remained similar to the 1940s, with mostly residences and a school located along SC 41. Some wetlands and undeveloped forested areas remained throughout the surrounding community.

1971-1979: Residential developments and cross streets increased in the central portions of the Study Area. Businesses were located at the intersection of SC 41 and US 17, with much of the immediate surrounding area still dominated by forested land.

2014: The Study Area appeared similar to current conditions, and current mapping only depicted natural features.

4.3 Environmental Liens, Activity Use Limitations (AULs) and Additional Information

An environmental lien search was not conducted as part of this LERR.

4.4 Interviews

4.4.1 Onsite Interviews

No onsite interviews were performed for the corridor, per the scope of work of the project, and client direction.

4.4.2 Offsite Interviews

No offsite interviews were performed for the corridor, per the scope of work of the project, and client direction.

4.5 Site Reconnaissance

On April 10, 2019, HDR conducted a reconnaissance of the 2019 Study Area and surrounding properties. SC 41, a two-lane north-south highway that connects Wando and Mount Pleasant, comprises the western boundary of the 2019 Study Area. In general, properties along SC 41 through this portion of the larger Study Area are single-family residences that date to the 1950s. Properties east of SC 41 are also predominantly residential, but date to the 1990s. Other observations made during the 2019 site

reconnaissance include a Circle K gas station (#2723850), a boat storage yard, a commercial propane distribution facility that stores propane for residential use in above-ground storage tanks, a small retail commercial development, a public utility corridor, the Mount Pleasant Fire Station #5, and the Mount Pleasant Waterworks facility. Of these sites, only the Circle K #2723850 was identified as a REC. Conditions at other sites did not show evidence of a release of hazardous materials, and thus, these sites were not identified as RECs. Photographs taken during the site reconnaissance are provided in **Appendix E.**

5.0 Data Gap Analysis

Data gaps, including data failure, encountered during the investigative process that may affect the validity of the conclusions drawn by the environmental professional were evaluated in general accordance with ASTM standards. HDR also estimated the relative importance of the data gaps. Generally, gaps in available data are related to the availability of historical data sources for specific sites of concern. The environmental professional uses multiple historical data sources as a method to provide coverage for data gaps. Historical information is collected on a recurring basis, and the passage of time between data sets may or may not constitute a significant gap in data coverage. For this Study, the following items may constitute a data gap:

- Absence of Sanborn fire insurance maps;
- Absence of site-specific interviews;
- Absence of aerial photography prior to 1941.

The inability to obtain and review the Sanborn fire insurance maps does not present a significant data gap, since adequate historical information from other sources was available and reviewed. The absence of site-specific interviews is not significant, since the corridor has an adequate amount of historical information available. The lack of aerial photography prior to 1941 does not present a significant data gap due to the presence of other supporting historical information.

6.0 Findings, Opinions, and Conclusions

HDR previously conducted a LERR for an approximately 4.6-mile section of SC 41 from US 17 to Clements Ferry Road, located in Charleston and Berkeley Counties, South. Subsequent to completion of the 2017 LERR, the Study Area was expanded to include land east of SC 41 between Dunes West Boulevard and Bessemer Boulevard. Therefore, HDR conducted a supplemental LERR of the new portion of the Study Area (2019 Study Area) between Dunes West Boulevard and Bessemer Boulevard to identify high-risk properties with potential or existing environmental contamination. This LERR was completed for Charleston County Transportation Development Department.

6.1 Findings

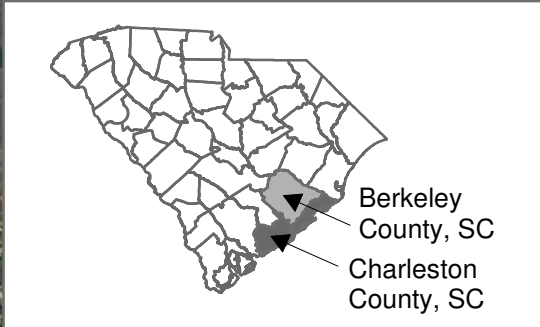
General findings of this assessment include the following:

- The surrounding area consists of a mix of residential, commercial, and public land usage.
- Elevation within the 2019 Study Area ranges from approximately 3 to 75 feet. Groundwater is generally shallow, at a depth of less than 5 feet below ground surface, with deeper bedrock aquifers in the area reported between 1,800 to 2,000 feet deep in the Middendorf Aquifer. Local groundwater generally flows to Toomer or Horlbeck Creeks, which are tributaries to the Wando River. Regional groundwater flows east toward the Atlantic Ocean. Portions of the Study Area are located within the limits of a 100-year flood zone.
- Multiple sites of concern were identified in the ERIS report. Identified sites of concern include existing or former underground storage tank (UST)/aboveground storage tank (AST)/leaking underground storage tank (LUST) facilities, Comprehensive Environmental Response, Compensation, and Liability Act (CERCLA) facilities, and landfill sites. ERIS proprietary records were used as additional information to augment other data source reviews.
- The ERIS report identified 88 “orphan” listings (listings for sites with insufficient or conflicting address information, which renders the sites unmappable), corresponding to approximately 37 sites. HDR reviewed the “orphan” listings, and found the majority of these sites were not of concern to the Study Area based on factors such as duplication of reporting, distance from the Study Area, and/or assumed hydraulic gradient.
- As-built drawings for the Study Area were provided to HDR. These drawings indicated the location of subsurface utilities, as well as numerous utility laterals that connected residential cross streets with utilities in the Study Area.
- On April 10, 2019, HDR conducted a field reconnaissance of the 2019 Study Area. Properties were primarily residential or undeveloped with limited commercial (e.g. gasoline and convenience stores, boat storage yard) development and public use properties.

Table 2. LERR Data Table - REC Findings and Phase II Recommendations

Map Code(1)	Site Name	Address	Site Operations Relative to Hazmat Issues, Regulatory Listing	Data Source (2)	Risk Ranking L/M/I/H (3)	Phase II Recommendation
A	A B McConnell	2726 Hwy 17 N Mount Pleasant, SC 29464	Historic service station pre-1970	R, H, D	M	No
B	Gregorie Ferry Tract	2792 Hwy 17 N Mount Pleasant, SC 29464	Current service station	R, D	H	Yes
C	Circle K 2720873 Exxon Service Station*	2846 Hwy 17 N Mount Pleasant, SC 29464	Former service station pre-1970	R, H	M	Yes
D	Former Fuels Bulk Plant	1131 Hwy 17 N Mount Pleasant, SC 29464	Former service station pre-1970	R, H, D	M	No
E	Sunoco 0310-6226 7-Eleven 40510*	2978 Hwy 17 N Mount Pleasant, SC 29464	Current service station	R, H	M	Yes
F	Refuel 15	3050 Ironclad Alley Mount Pleasant, SC 29465	Current service station	D, R	M	No
G	Circle K 2723850	4020 Bessemer Road Mount Pleasant, SC 29464	Current service station	R, H	M	Yes
H	Tack Oil	3001 Park West Blvd Mount Pleasant, SC 29465	Historic service station pre-1970	D, H	M	Yes
I	Dunes West Road Wa	Hwy 41 at Dunes West Blvd. Mount Pleasant, SC 29465	Above ground tank release	D	M	No
J	Detyens Shipyard – Wando	2383 Hwy 41 Mount Pleasant, SC 29466	Current boat repair and storage	R, H, D	M	No
K	Circle K 2720879 The Pantry #878/879*	2390 Hwy 41 Wando, SC 29492	Former service station pre-1970	R, H	M	Yes
L	Wando Grocery	2601 Hwy 41 Wando, SC 29492	Historic service station pre-1970	H, D	M	No

(1) Map Codes correspond to Figure 2, not the map codes listed in the ERIS report in Appendix A.
 (2) Indicates primary information sources for listing: R=Reconnaissance, I=Interview, D=Database, H=Historical Source (Sanborns, historical aerial photographs, historical topographic maps)
 (3) Risk of potential impacts onsite; Low /Moderate/High



6.2 Opinions

HDR has reviewed the stated data sources, which are part of the ASTM 1527-13 assessment protocol. Based upon the review of the data, HDR has developed the following professional opinions:

- Per the risk criteria defined in **Section 1.3**, HDR identified one High Risk site and eleven Moderate Risk sites that constitute RECs within or adjacent to the Study Area via the ERIS database search. Each of these sites has the potential to impact the project via the presence or potential presence of contaminants in soil and/or groundwater.
- Per the risk criteria defined in **Section 1.3**, HDR identified three Moderate Risk Sites that constitute RECs within the 2019 Study Area during the site reconnaissance on April 10, 2019. Each of these sites has the potential to impact the project via the presence or potential presence of contaminants in soil and/or groundwater.

6.3 Conclusions

HDR has performed a LERR in conformance with the scope and limitations of outlined in our Scope of Services, dated January 15, 2019. This report has revealed indications of RECs in connection with the Study Area. Any exceptions to or deletions from these practices are described in previous sections of this report.

7.0 Recommendations

Recommendations included in this report were developed through the investigative procedures described in the Scope of Services, Significant Assumptions, and Limitations sections of this report. These findings should be reviewed within the context of the limitations provided in the Limitations section.

Based upon the identified RECs for the Study Area, HDR makes following recommendations:

Recommendation 1

HDR recommends that the client consider the “shelf life” of Phase I documents in determining risk. ASTM E 1527-13: 4.6 states that a conforming “Phase I” report is valid for a period of 180 days, and may be updated during the 180 days to 1-year timeframe. The report is valid for use in any of the CERCLA defenses ONLY if it is updated within this time frame. If greater than one year passes from the final report date, the Phase I effort would need to be repeated to remain in compliance with ASTM and the “All Appropriate Inquiry” (AAI) protection.

Recommendation 2

HDR recommends that the client conduct Phase II site investigations for each of the six sites recommended for Phase II site investigations, as listed in LERR Data Table, to determine the location and severity of suspected impacts from the sites.

Recommendation 3

HDR recommends that construction contractors shall be instructed to immediately stop subsurface activities in the event that potentially hazardous materials are encountered, a non-natural odor is identified, or significantly stained soil is visible. Contractors shall be instructed to follow applicable regulations regarding discovery and response for hazardous materials encountered during the construction process.

8.0 Qualifications of Environmental Professionals

8.1 Signature and Qualification

We declare that, to the best of our professional knowledge and belief, we meet the definition of environmental professional as defined in Section 312.10 of 40 Code of Federal Regulations [C.F.R.] Part 312.

We have the specific qualifications based on education, training, and experience to assess a property of the nature, history, and setting of the Subject Corridor. We have developed and performed the all appropriate inquires in conformance with standards and practices set forth in 40 CFR Part 312.



Qualified Environmental Professional

Coleman S. Marchin, P.G.
Environmental Geologist

8.1.1 Qualifications of Environmental Professionals

This LERR was performed by the following HDR personnel:

Mr. Coleman Marchin, an environmental professional as defined by ASTM E1527-13, has 10 years of experience in the environmental science, environmental remediation and compliance with environmental regulations. He has a B.S. in Geology from Clemson University. Mr. Marchin specializes in environmental remediation and site investigations. His experience covers assessments ranging from small commercial properties commercial to large power generation facilities located in a number of states. He is knowledgeable of federal, state, and local environmental regulations and standards, along with environmental due diligence related to real estate transactions.

9.0 References

ASTM Practice E 1527-13. 2013. Standard Practice for Environmental Site Assessments: Phase I Environmental Site Assessment Process.

Environmental Data Resources. Report: ERIS SCDOT SC41 Corridor Study, Historical Aerial Photographs, Topographic Maps, City Directory and Sanborn Maps. Inquiry Number 20170822043, *March 4, 2019*.

South Carolina Department of Health and Environmental Conservation:

- South Carolina UST Registry Database. Accessed on August 28, 2017.
<http://www.scdhec.gov/Apps/Environment/USTRegistry/>
- South Carolina Permitted Solid Waste Facilities on August 28, 2017.
<http://www.scdhec.gov/HomeandEnvironment/docs/2013AP/section10.pdf>
- Superfund Sites. Accessed on August 28, 2017.
<https://www.epa.gov/superfund/superfund-national-priorities-list-npl>

United States Geological Society, 2003. USGS *A Tapestry of Time and Terrain: The Union of Two Maps, Geology and Topography*. <http://tapestry.usgs.gov/two/two.html>

This page intentionally left blank.



Appendix A - ERIS Governmental Database Search Results



This page intentionally left blank.





DATABASE REPORT

Project Property: SC 41 Corridor Project
SC 41
Mount Pleasant SC
Project No: 10060074
Report Type: Database Report
Order No: 20170822043
Requested by: HDR, Inc.
Date Completed: August 24, 2017

**Environmental Risk
Information Services**
A division of Glacier Media Inc.
P: 1.866.517.5204
E: info@erisinfo.com

www.erisinfo.com

Table of Contents

Table of Contents.....	2
Executive Summary.....	3
Executive Summary: Report Summary.....	4
Executive Summary: Site Report Summary - Project Property.....	7
Executive Summary: Site Report Summary - Surrounding Properties.....	11
Executive Summary: Summary by Data Source.....	12
Map.....	19
Aerial.....	22
Topographic Map.....	23
Detail Report.....	24
Unplottable Summary.....	209
Unplottable Report.....	214
Appendix: Database Descriptions.....	278
Definitions.....	286

Notice: IMPORTANT LIMITATIONS and YOUR LIABILITY

Reliance on information in Report: This report DOES NOT replace a full Phase I Environmental Site Assessment but is solely intended to be used as database review of environmental records.

License for use of information in Report: No page of this report can be used without this cover page, this notice and the project property identifier. The information in Report(s) may not be modified or re-sold.

Your Liability for misuse: Using this Service and/or its reports in a manner contrary to this Notice or your agreement will be in breach of copyright and contract and ERIS may obtain damages for such mis-use, including damages caused to third parties, and gives ERIS the right to terminate your account, rescind your license to any previous reports and to bar you from future use of the Service.

No warranty of Accuracy or Liability for ERIS: The information contained in this report has been produced by ERIS Information Inc. ("ERIS") using various sources of information, including information provided by Federal and State government departments. The report applies only to the address and up to the date specified on the cover of this report, and any alterations or deviation from this description will require a new report. This report and the data contained herein does not purport to be and does not constitute a guarantee of the accuracy of the information contained herein and does not constitute a legal opinion nor medical advice. Although ERIS has endeavored to present you with information that is accurate, ERIS disclaims, any and all liability for any errors, omissions, or inaccuracies in such information and data, whether attributable to inadvertence, negligence or otherwise, and for any consequences arising therefrom. Liability on the part of ERIS is limited to the monetary value paid for this report.

Trademark and Copyright: You may not use the ERIS trademarks or attribute any work to ERIS other than as outlined above. This Service and Report(s) are protected by copyright owned by ERIS Information Inc. Copyright in data used in the Service or Report(s) (the "Data") is owned by ERIS or its licensors. The Service, Report(s) and Data may not be copied or reproduced in whole or in any substantial part without prior written consent of ERIS.

Executive Summary

Property Information:

Project Property: SC 41 Corridor Project
SC 41 Mount Pleasant SC

Project No: 10060074

Coordinates:

Latitude: 32.884707
Longitude: -79.808747
UTM Northing: 3,639,134.70
UTM Easting: 611,429.74
UTM Zone: UTM Zone 17S

Elevation: 9 FT

Order Information:

Order No: 20170822043
Date Requested: August 22, 2017
Requested by: HDR, Inc.
Report Type: Database Report

Historicals/Products:

Executive Summary: Report Summary

Database	Searched	Search Radius	Project Property	Within 0.12mi	.125mi to 0.25mi	0.25mi to 0.50mi	0.50mi to 1.00mi	Total
<u>Standard Environmental Records</u>								
Federal								
NPL	Y	1	0	0	0	0	0	0
PROPOSED NPL	Y	1	0	0	0	0	0	0
DELETED NPL	Y	.5	0	0	0	0	-	0
SEMS	Y	.5	0	0	0	0	-	0
SEMS ARCHIVE	Y	.5	0	0	0	0	-	0
CERCLIS	Y	.5	0	0	0	0	-	0
CERCLIS NFRAP	Y	.5	0	0	0	0	-	0
CERCLIS LIENS	Y	PO	0	-	-	-	-	0
RCRA CORRACTS	Y	1	0	0	0	0	0	0
RCRA TSD	Y	.5	0	0	0	0	-	0
RCRA LQG	Y	.25	1	0	0	-	-	1
RCRA SQG	Y	.25	1	0	0	-	-	1
RCRA CESQG	Y	.25	0	0	0	-	-	0
RCRA NON GEN	Y	.25	2	0	0	-	-	2
FED ENG	Y	.5	0	0	0	0	-	0
FED INST	Y	.5	0	0	0	0	-	0
ERNS 1982 TO 1986	Y	PO	0	-	-	-	-	0
ERNS 1987 TO 1989	Y	PO	0	-	-	-	-	0
ERNS	Y	PO	4	-	-	-	-	4
FED BROWNFIELDS	Y	.5	0	0	0	0	-	0
FEMA UST	Y	.25	0	0	0	-	-	0
SEMS LIEN	Y	PO	0	-	-	-	-	0
State								
SHWS	Y	1	1	0	0	1	0	2
DSHW	Y	1	0	0	0	0	0	0
SWF/LF	Y	.5	0	0	1	0	-	1
LUST	Y	.5	6	0	0	0	-	6
LAST	Y	.5	0	0	0	0	-	0

Database	Searched	Search Radius	Project Property	Within 0.12mi	.125mi to 0.25mi	0.25mi to 0.50mi	0.50mi to 1.00mi	Total
DLST	Y	.5	0	0	0	0	-	0
UST	Y	.25	9	1	0	-	-	10
DELISTED TANKS	Y	.25	0	0	0	-	-	0
RCR	Y	.5	3	0	0	0	-	3
VCP	Y	.5	1	0	0	1	-	2
BROWNFIELDS	Y	.5	1	0	0	1	-	2

Tribal

INDIAN LUST	Y	.5	0	0	0	0	-	0
INDIAN UST	Y	.25	0	0	0	-	-	0
DELISTED ILST	Y	.5	0	0	0	0	-	0
DELISTED IUST	Y	.25	0	0	0	-	-	0

County

No County standard environmental record sources available for this State.

Additional Environmental Records

Federal

FINDS/FRS	Y	PO	20	3	-	-	-	23
TRIS	Y	PO	0	-	-	-	-	0
HMIRS	Y	.125	0	0	-	-	-	0
NCDL	Y	PO	0	-	-	-	-	0
ODI	Y	.5	0	0	0	0	-	0
IODI	Y	.5	0	0	0	0	-	0
TSCA	Y	.125	0	0	-	-	-	0
HIST TSCA	Y	.125	0	0	-	-	-	0
FTTS ADMIN	Y	PO	0	-	-	-	-	0
FTTS INSP	Y	PO	0	-	-	-	-	0
PRP	Y	PO	0	-	-	-	-	0
SCRD DRYCLEANER	Y	.5	0	0	0	0	-	0
ICIS	Y	PO	1	-	-	-	-	1
FED DRYCLEANERS	Y	.25	0	0	0	-	-	0
DELISTED FED DRY	Y	.25	0	0	0	-	-	0
FUDS	Y	1	0	0	0	0	0	0
MLTS	Y	PO	0	-	-	-	-	0
HIST MLTS	Y	PO	0	-	-	-	-	0
MINES	Y	.25	0	0	0	-	-	0
ALT FUELS	Y	.25	0	0	0	-	-	0
SUPERFUND ROD	Y	1	0	0	0	0	0	0
SSTS	Y	.25	0	0	0	-	-	0
PCB	Y	.5	0	0	0	0	-	0

State

Database	Searched	Search Radius	Project Property	Within 0.12mi	.125mi to 0.25mi	0.25mi to 0.50mi	0.50mi to 1.00mi	Total
ALLSITES	Y	.5	1	0	0	1	-	2
SPILLS	Y	.125	0	0	-	-	-	0
DRYCLEANERS	Y	.25	0	0	0	-	-	0
DELISTED DRYC	Y	.25	0	0	0	-	-	0

Tribal *No Tribal additional environmental record sources available for this State.*

County *No County additional environmental record sources available for this State.*

Total:	51	4	1	4	0	60
---------------	----	---	---	---	---	----

* PO – Property Only

* 'Property and adjoining properties' database search radii are set at 0.25 miles.

Executive Summary: Site Report Summary - Project Property

Map Key	DB	Company/Site Name	Address	Direction	Distance (mi/ft)	Elev Diff (ft)	Page Number
1	FINDS/FRS	CEASAR S SPORTS BAR & GRILL	2931 CANYON LN MOUNT PLEASANT SC 29466	-	0.00 / 0.00	0	24
2	UST	CIRCLE K 2723850	4020 BESSEMER RD MOUNT PLEASANT SC	-	0.00 / 0.00	0	24
			Site: 19336 Tank No. / Status: 1 Currently in Use, 2 Currently in Use				
3	FINDS/FRS	MOUNT PLEASANT WATERWORKS HWY 41-EXEMPT	1875 HIGHWAY 41 MOUNT PLEASANT SC 29466	-	0.00 / 0.00	1	26
4	FINDS/FRS	APACHE PROPERTIES	3003 DUNES WEST BLVD MOUNT PLEASANT SC 29464	-	0.00 / 0.00	-1	26
4	FINDS/FRS	JOHN WIELAND HOMES & NEIGHBORHOODS INC	3003 DUNES WEST BLVD MOUNT PLEASANT SC 29466	-	0.00 / 0.00	-1	27
4	FINDS/FRS	DUNES WEST RESIDENTIAL GOLF	3003 DUNES WEST BLVD MT. PLEASANT SC 29464	-	0.00 / 0.00	-1	27
5	FINDS/FRS	RIVERTOWNE LIMITED PARTNERSHIP	3001 RIVERTOWNE PKWY MOUNT PLEASANT SC 29464	-	0.00 / 0.00	2	28
6	FINDS/FRS	HORLBECK A LIMITED PARTNERSHIP	1411 HWY 41 MT. PLEASANT SC 29466-8619	-	0.00 / 0.00	-5	28
6	FINDS/FRS	T & T DEVELOPMENT COMPANY INC	1411 HWY 41 MT. PLEASANT SC 29464	-	0.00 / 0.00	-5	29
7	FINDS/FRS	LOW COUNTRY CAT PRACTICE	1184 HWY 41 MT PLEASANT SC 29466-8601	-	0.00 / 0.00	10	30
8	FINDS/FRS	RESIN SOLUTIONS, INC	1177 GREGORIE FERRY RD MT. PLEASANT SC 29466	-	0.00 / 0.00	10	30
9	FINDS/FRS	EAST COOPER CHIROPRACTIC	3040 B HWY 17 N MT PLEASANT SC 29466	-	0.00 / 0.00	10	31

Map Key	DB	Company/Site Name	Address	Direction	Distance (mi/ft)	Elev Diff (ft)	Page Number
10	ALLSITES	GREGORIE FERRY TRACT	2972 N HWY 17 MT PLEASANT SC 29466-8958	-	0.00 / 0.00	10	31
10	BROWNFIELDS	GREGORIE FERRY TRACT	2972 N HWY 17 NULL MT PLEASANT SC 29466-8958	-	0.00 / 0.00	10	32
10	SHWS	GREGORIE FERRY TRACT	2972 N HWY 17, MT PLEASANT SC 29466-8958 SC	-	0.00 / 0.00	10	32
10	VCP	GREGORIE FERRY TRACT	2972 N HWY 17 MT PLEASANT SC 29466-8958	-	0.00 / 0.00	10	32
11	UST	SUNOCO 0310-6226	2978 HWY 17N MOUNT PLEASANT SC	-	0.00 / 0.00	10	32
12	FINDS/FRS	GUY C. LEE	<i>Site: 19826</i> <i>Tank No. / Status: 1 Currently in Use, 2 Currently in Use, 3 Currently in Use, 4 </i> <i>Currently in Use</i> 2985 HIGHWAY 17 NORTH MOUNT PLEASANT SC 29465	-	0.00 / 0.00	10	35
13	FINDS/FRS	SEWEE DENTAL CARE	2928 HWY 17 N MT PLEASANT SC 29466-8958	-	0.00 / 0.00	10	35
14	FINDS/FRS	F GREGORIE & SON	1131 HWY 41 MT PLEASANT SC 29464-8602	-	0.00 / 0.00	10	36
14	LUST	FORMER FUELS BULK PLANT	1131 HWY 41 MOUNT PLEASANT SC <i>Site No: 19346</i>	-	0.00 / 0.00	10	36
14	UST	F GREGORIE & SON INC	1131 HWY 41 MOUNT PLEASANT SC <i>Site: 01379</i> <i>Tank No. / Status: 1 Abandoned</i>	-	0.00 / 0.00	10	37
14	UST	FORMER FUELS BULK PLANT	1131 HWY 41 MOUNT PLEASANT SC <i>Site: 19346</i> <i>Tank No. / Status: 1 Abandoned</i>	-	0.00 / 0.00	10	38
15	FINDS/FRS	CVS PHARMACY 7159	2884 HIGHWAY 17 NORTH MT PLEASANT SC 29464	-	0.00 / 0.00	10	39
15	RCRA LQG	CVS PHARMACY 7159	2884 HWY 17 N MOUNT PLEASANT SC 29466	-	0.00 / 0.00	10	39
16	LUST	CIRCLE K 2720873	2846 HWY 17 N MT PLEASANT SC	-	0.00 / 0.00	10	52

Map Key	DB	Company/Site Name	Address	Direction	Distance (mi/ft)	Elev Diff (ft)	Page Number
16	RCR	CIRCLE K 2720873	Site No: 1348 NFA: 6/21/2006 2846 HWY 17 N MT PLEASANT SC 29464-8915	-	0.00 / 0.00	10	53
16	UST	CIRCLE K 2720873	2846 HWY 17 N MT PLEASANT SC 29669	-	0.00 / 0.00	10	53
17	FINDS/FRS	WALMART SUPERCENTER 4384	Site: 01348 Tank No. / Status: 1 Currently in Use, 2 Currently in Use, 3 Currently in Use, 4 Currently in Use, 5 Abandoned, 6 Currently in Use 3000 PROPRIETORS PLACE MOUNT PLEASANT SC 29464	-	0.00 / 0.00	8	56
17	RCRA SQG	WALMART SUPERCENTER 4384	3000 PROPRIETORS PLACE MOUNT PLEASANT SC 29464	-	0.00 / 0.00	8	57
18	FINDS/FRS	A B MCCONNELL	2726 HWY 17 N MT PLEASANT SC 29464-8913	-	0.00 / 0.00	10	79
18	LUST	A B MCCONNELL	2726 HWY 17 N MT PLEASANT SC	-	0.00 / 0.00	10	79
18	LUST	A B MCCONNELL	Site No: 1389 NFA: 11/16/1995 2726 HWY 17 N MT PLEASANT SC	-	0.00 / 0.00	10	80
18	RCR	A B MCCONNELL	Site No: 11616 NFA: 11/27/2000 2726 HWY 17 N MT PLEASANT SC 29464-8913	-	0.00 / 0.00	10	80
18	UST	A B MCCONNELL	2726 HWY 17 N MT PLEASANT SC 29669	-	0.00 / 0.00	10	81
18	UST	A B MCCONNELL	Site: 01389 Tank No. / Status: 2 Abandoned, 3 Abandoned 2726 HWY 17 N MT PLEASANT SC 29669	-	0.00 / 0.00	10	82
19	ERNS		Site: 11616 Tank No. / Status: 1 Abandoned 2383 HWY 41 MOUNT PLEASANT SC	-	0.00 / 0.00	2	83
19	ERNS		2383 HWY 41 MOUNT PLEASANT SC 29464	-	0.00 / 0.00	2	86
19	ERNS		2383 HIGHWAY 41 MT PLEASANT SC 29466	-	0.00 / 0.00	2	88

Map Key	DB	Company/Site Name	Address	Direction	Distance (mi/ft)	Elev Diff (ft)	Page Number
<u>19</u>	ERNS		2383 HWY 41 MT PLEASANT SC 29464	-	0.00 / 0.00	2	<u>91</u>
<u>19</u>	FINDS/FRS	DETYENS SHIPYARDS INCORPORATED	2383 HWY 41 MOUNT PLEASANT SC 29464	-	0.00 / 0.00	2	<u>94</u>
<u>19</u>	ICIS	DETYENS SHIPYARD/WANDO YARD	2383 HWY 41 MOUNT PLEASANT SC 29464	-	0.00 / 0.00	2	<u>95</u>
<u>19</u>	RCRA NON GEN	DETYENS SHIPYARDS INC	2383 HWY 41 MOUNT PLEASANT SC 29464	-	0.00 / 0.00	2	<u>98</u>
<u>20</u>	LUST	CIRCLE K 2720879	2390 HWY 41 WANDO SC <i>Site No: 13065</i> <i>NFA: 3/10/2003, 7/26/2012</i>	-	0.00 / 0.00	2	<u>194</u>
<u>20</u>	UST	CIRCLE K 2720879	2390 HWY 41 WANDO SC 29669 <i>Site: 13065</i> <i>Tank No. / Status: 1 Abandoned, 2 Abandoned, 3 Abandoned</i>	-	0.00 / 0.00	2	<u>195</u>
<u>21</u>	FINDS/FRS	PANTRY 879	2391 HWY 41 WANDO SC 29492	-	0.00 / 0.00	3	<u>197</u>
<u>22</u>	LUST	WANDO LOUNGE	2601 HWY 41 WANDO SC <i>Site No: 19449</i> <i>NFA: 6/12/2012</i>	-	0.00 / 0.00	-2	<u>197</u>
<u>22</u>	RCR	WANDO LOUNGE	2601 HWY 41 WANDO SC 29492	-	0.00 / 0.00	-2	<u>198</u>
<u>22</u>	UST	WANDO LOUNGE	2601 HWY 41 WANDO SC	-	0.00 / 0.00	-2	<u>198</u>
<u>23</u>	FINDS/FRS	GE BETZ INC	1074 CLEMENTS FERRY RD WANDO SC 29493	-	0.00 / 0.00	3	<u>198</u>
<u>23</u>	RCRA NON GEN	GE BETZ INC	1074 CLEMENTS FERRY RD WANDO SC 29493	-	0.00 / 0.00	3	<u>199</u>

Executive Summary: Site Report Summary - Surrounding Properties

Map Key	DB	Company/Site Name	Address	Direction	Distance (mi/ft)	Elev Diff (ft)	Page Number
24	FINDS/FRS	SALES INTERNATIONAL CORP	1100 BRICKYARD PKWY MT. PLEASANT SC 29464	SSE	0.00 / 25.22	10	204
24	FINDS/FRS	BRICKYARD DEVELOPMENT CORPORATION	1100 BRICKYARD PKWY MT PLEASANT SC 29464	SSE	0.00 / 25.22	10	204
24	FINDS/FRS	BRICKYARD PLANTATION	1100 BRICKYARD PKWY MOUNT PLEASANT SC 29466	SSE	0.00 / 25.22	10	205
25	UST	REFUEL 15	3050 IRONCLAD ALY MOUNT PLEASANT SC <i>Site: 19575</i> <i>Tank No. / Status: 1 Currently in Use, 2 Currently in Use</i>	SE	0.04 / 221.24	10	205
26	SWF/LF	Island Clearing Debris Site	SC	SE	0.23 / 1,217.76	2	207
27	ALLSITES	HALSEY-CANNON BOATYARD & MARINE RAILWAY	130 WANDO CREEK LN CHARLESTON SC 29492	NNW	0.45 / 2,397.63	4	207
27	BROWNFIELDS	HALSEY-CANNON BOATYARD & MARINE RAILWAY	130 WANDO CREEK LN NULL CHARLESTON SC 29492	NNW	0.45 / 2,397.63	4	207
27	SHWS	HALSEY-CANNON BOATYARD & MARINE RAILWAY	130 WANDO CREEK LN, CHARLESTON SC 29492 SC	NNW	0.45 / 2,397.63	4	208
27	VCP	HALSEY-CANNON BOATYARD & MARINE RAILWAY	130 WANDO CREEK LN CHARLESTON SC 29492	NNW	0.45 / 2,397.63	4	208

Executive Summary: Summary by Data Source

Standard

Federal

RCRA LQG - RCRA Generator List

A search of the RCRA LQG database, dated Dec 12, 2016 has found that there are 1 RCRA LQG site(s) within approximately 0.25 miles of the project property.

<u>Equal/Higher Elevation</u>	<u>Address</u>	<u>Direction</u>	<u>Distance (mi/ft)</u>	<u>Map Key</u>
CVS PHARMACY 7159	2884 HWY 17 N MOUNT PLEASANT SC 29466	-	0.00 / 0.00	15

RCRA SQG - RCRA Small Quantity Generators List

A search of the RCRA SQG database, dated Dec 12, 2016 has found that there are 1 RCRA SQG site(s) within approximately 0.25 miles of the project property.

<u>Equal/Higher Elevation</u>	<u>Address</u>	<u>Direction</u>	<u>Distance (mi/ft)</u>	<u>Map Key</u>
WALMART SUPERCENTER 4384	3000 PROPRIETORS PLACE MOUNT PLEASANT SC 29464	-	0.00 / 0.00	17

RCRA NON GEN - RCRA Non-Generators

A search of the RCRA NON GEN database, dated Dec 12, 2016 has found that there are 2 RCRA NON GEN site(s) within approximately 0.25 miles of the project property.

<u>Equal/Higher Elevation</u>	<u>Address</u>	<u>Direction</u>	<u>Distance (mi/ft)</u>	<u>Map Key</u>
DETYENS SHIPYARDS INC	2383 HWY 41 MOUNT PLEASANT SC 29464	-	0.00 / 0.00	19
GE BETZ INC	1074 CLEMENTS FERRY RD WANDO SC 29493	-	0.00 / 0.00	23

ERNS - Emergency Response Notification System

A search of the ERNS database, dated Feb 8, 2017 has found that there are 4 ERNS site(s) within approximately 0.02 miles of the project property.

<u>Equal/Higher Elevation</u>	<u>Address</u>	<u>Direction</u>	<u>Distance (mi/ft)</u>	<u>Map Key</u>
	2383 HIGHWAY 41 MT PLEASANT SC 29466	-	0.00 / 0.00	19

<u>Equal/Higher Elevation</u>	<u>Address</u>	<u>Direction</u>	<u>Distance (mi/ft)</u>	<u>Map Key</u>
	2383 HWY 41 MOUNT PLEASANT SC 29464	-	0.00 / 0.00	19
	2383 HWY 41 MT PLEASANT SC 29464	-	0.00 / 0.00	19
	2383 HWY 41 MOUNT PLEASANT SC	-	0.00 / 0.00	19

State

SHWS - Site Assessment Section Project List

A search of the SHWS database, dated May 9, 2017 has found that there are 2 SHWS site(s) within approximately 1.00 miles of the project property.

<u>Equal/Higher Elevation</u>	<u>Address</u>	<u>Direction</u>	<u>Distance (mi/ft)</u>	<u>Map Key</u>
GREGORIE FERRY TRACT	2972 N HWY 17, MT PLEASANT SC 29466-8958 SC	-	0.00 / 0.00	10
HALSEY-CANNON BOATYARD & MARINE RAILWAY	130 WANDO CREEK LN, CHARLESTON SC 29492 SC	NNW	0.45 / 2,397.63	27

SWF/LF - Permitted Landfills List

A search of the SWF/LF database, dated Jun 8, 2017 has found that there are 1 SWF/LF site(s) within approximately 0.50 miles of the project property.

<u>Equal/Higher Elevation</u>	<u>Address</u>	<u>Direction</u>	<u>Distance (mi/ft)</u>	<u>Map Key</u>
Island Clearing Debris Site	SC	SE	0.23 / 1,217.76	26

LUST - Leaking Underground Storage Tank List

A search of the LUST database, dated Mar 21, 2017 has found that there are 6 LUST site(s) within approximately 0.50 miles of the project property.

<u>Equal/Higher Elevation</u>	<u>Address</u>	<u>Direction</u>	<u>Distance (mi/ft)</u>	<u>Map Key</u>
FORMER FUELS BULK PLANT	1131 HWY 41 MOUNT PLEASANT SC Site No: 19346	-	0.00 / 0.00	14
CIRCLE K 2720873	2846 HWY 17 N MT PLEASANT SC	-	0.00 / 0.00	16

<u>Equal/Higher Elevation</u>	<u>Address</u>	<u>Direction</u>	<u>Distance (mi/ft)</u>	<u>Map Key</u>
	Site No: 1348 NFA: 6/21/2006			
A B MCCONNELL	2726 HWY 17 N MT PLEASANT SC	-	0.00 / 0.00	18
	Site No: 1389 NFA: 11/16/1995			
A B MCCONNELL	2726 HWY 17 N MT PLEASANT SC	-	0.00 / 0.00	18
	Site No: 11616 NFA: 11/27/2000			
CIRCLE K 2720879	2390 HWY 41 WANDO SC	-	0.00 / 0.00	20
	Site No: 13065 NFA: 3/10/2003, 7/26/2012			
<u>Lower Elevation</u>	<u>Address</u>	<u>Direction</u>	<u>Distance (mi/ft)</u>	<u>Map Key</u>
WANDO LOUNGE	2601 HWY 41 WANDO SC	-	0.00 / 0.00	22
	Site No: 19449 NFA: 6/12/2012			

UST - Underground Storage Tank List

A search of the UST database, dated Mar 8, 2017 has found that there are 10 UST site(s) within approximately 0.25 miles of the project property.

<u>Equal/Higher Elevation</u>	<u>Address</u>	<u>Direction</u>	<u>Distance (mi/ft)</u>	<u>Map Key</u>
SUNOCO 0310-6226	2978 HWY 17N MOUNT PLEASANT SC	-	0.00 / 0.00	11
	Site: 19826 Tank No. / Status: 1 Currently in Use, 2 Currently in Use, 3 Currently in Use, 4 Currently in Use			
FORMER FUELS BULK PLANT	1131 HWY 41 MOUNT PLEASANT SC	-	0.00 / 0.00	14
	Site: 19346 Tank No. / Status: 1 Abandoned			
F GREGORIE & SON INC	1131 HWY 41 MOUNT PLEASANT SC	-	0.00 / 0.00	14
	Site: 01379 Tank No. / Status: 1 Abandoned			
CIRCLE K 2720873	2846 HWY 17 N MT PLEASANT SC 29669	-	0.00 / 0.00	16
	Site: 01348 Tank No. / Status: 1 Currently in Use, 2 Currently in Use, 3 Currently in Use, 4 Currently in Use, 5 Abandoned, 6 Currently in Use			
A B MCCONNELL	2726 HWY 17 N MT PLEASANT SC 29669	-	0.00 / 0.00	18
	Site: 11616 Tank No. / Status: 1 Abandoned			

<u>Equal/Higher Elevation</u>	<u>Address</u>	<u>Direction</u>	<u>Distance (mi/ft)</u>	<u>Map Key</u>
A B MCCONNELL	2726 HWY 17 N MT PLEASANT SC 29669	-	0.00 / 0.00	18
	Site: 01389 Tank No. / Status: 2 Abandoned, 3 Abandoned			
CIRCLE K 2720879	2390 HWY 41 WANDO SC 29669	-	0.00 / 0.00	20
	Site: 13065 Tank No. / Status: 1 Abandoned, 2 Abandoned, 3 Abandoned			
REFUEL 15	3050 IRONCLAD ALY MOUNT PLEASANT SC	SE	0.04 / 221.24	25
	Site: 19575 Tank No. / Status: 1 Currently in Use, 2 Currently in Use			
<u>Lower Elevation</u>	<u>Address</u>	<u>Direction</u>	<u>Distance (mi/ft)</u>	<u>Map Key</u>
CIRCLE K 2723850	4020 BESSEMER RD MOUNT PLEASANT SC	-	0.00 / 0.00	2
	Site: 19336 Tank No. / Status: 1 Currently in Use, 2 Currently in Use			
WANDO LOUNGE	2601 HWY 41 WANDO SC	-	0.00 / 0.00	22

RCR - Registry of Conditional Remedies

A search of the RCR database, dated May 9, 2017 has found that there are 3 RCR site(s) within approximately 0.50 miles of the project property.

<u>Equal/Higher Elevation</u>	<u>Address</u>	<u>Direction</u>	<u>Distance (mi/ft)</u>	<u>Map Key</u>
CIRCLE K 2720873	2846 HWY 17 N MT PLEASANT SC 29464-8915	-	0.00 / 0.00	16
A B MCCONNELL	2726 HWY 17 N MT PLEASANT SC 29464-8913	-	0.00 / 0.00	18
<u>Lower Elevation</u>	<u>Address</u>	<u>Direction</u>	<u>Distance (mi/ft)</u>	<u>Map Key</u>
WANDO LOUNGE	2601 HWY 41 WANDO SC 29492	-	0.00 / 0.00	22

VCP - Voluntary Cleanup Sites

A search of the VCP database, dated Jun 26, 2017 has found that there are 2 VCP site(s) within approximately 0.50 miles of the project property.

<u>Equal/Higher Elevation</u>	<u>Address</u>	<u>Direction</u>	<u>Distance (mi/ft)</u>	<u>Map Key</u>
GREGORIE FERRY TRACT	2972 N HWY 17 MT PLEASANT SC 29466-8958	-	0.00 / 0.00	<u>10</u>
HALSEY-CANNON BOATYARD & MARINE RAILWAY	130 WANDO CREEK LN CHARLESTON SC 29492	NNW	0.45 / 2,397.63	<u>27</u>

BROWNFIELDS - Brownfields Sites Listing

A search of the BROWNFIELDS database, dated Feb 24, 2017 has found that there are 2 BROWNFIELDS site(s) within approximately 0.50 miles of the project property.

<u>Equal/Higher Elevation</u>	<u>Address</u>	<u>Direction</u>	<u>Distance (mi/ft)</u>	<u>Map Key</u>
GREGORIE FERRY TRACT	2972 N HWY 17 NULL MT PLEASANT SC 29466-8958	-	0.00 / 0.00	<u>10</u>
HALSEY-CANNON BOATYARD & MARINE RAILWAY	130 WANDO CREEK LN NULL CHARLESTON SC 29492	NNW	0.45 / 2,397.63	<u>27</u>

Non Standard

Federal

FINDS/FRS - Facility Registry Service/Facility Index

A search of the FINDS/FRS database, dated Apr 4, 2017 has found that there are 23 FINDS/FRS site(s) within approximately 0.02 miles of the project property.

<u>Equal/Higher Elevation</u>	<u>Address</u>	<u>Direction</u>	<u>Distance (mi/ft)</u>	<u>Map Key</u>
CEASAR S SPORTS BAR & GRILL	2931 CANYON LN MOUNT PLEASANT SC 29466	-	0.00 / 0.00	<u>1</u>
MOUNT PLEASANT WATERWORKS HWY 41- EXEMPT	1875 HIGHWAY 41 MOUNT PLEASANT SC 29466	-	0.00 / 0.00	<u>3</u>
RIVERTOWNE LIMITED PARTNERSHIP	3001 RIVERTOWNE PKWY MOUNT PLEASANT SC 29464	-	0.00 / 0.00	<u>5</u>
LOW COUNTRY CAT PRACTICE	1184 HWY 41 MT PLEASANT SC 29466-8601	-	0.00 / 0.00	<u>7</u>
RESIN SOLUTIONS, INC	1177 GREGORIE FERRY RD MT. PLEASANT SC 29466	-	0.00 / 0.00	<u>8</u>

<u>Equal/Higher Elevation</u>	<u>Address</u>	<u>Direction</u>	<u>Distance (mi/ft)</u>	<u>Map Key</u>
EAST COOPER CHIROPRACTIC	3040 B HWY 17 N MT PLEASANT SC 29466	-	0.00 / 0.00	<u>9</u>
GUY C. LEE	2985 HIGHWAY 17 NORTH MOUNT PLEASANT SC 29465	-	0.00 / 0.00	<u>12</u>
SEWEE DENTAL CARE	2928 HWY 17 N MT PLEASANT SC 29466-8958	-	0.00 / 0.00	<u>13</u>
F GREGORIE & SON	1131 HWY 41 MT PLEASANT SC 29464-8602	-	0.00 / 0.00	<u>14</u>
CVS PHARMACY 7159	2884 HIGHWAY 17 NORTH MT PLEASANT SC 29464	-	0.00 / 0.00	<u>15</u>
WALMART SUPERCENTER 4384	3000 PROPRIETORS PLACE MOUNT PLEASANT SC 29464	-	0.00 / 0.00	<u>17</u>
A B MCCONNELL	2726 HWY 17 N MT PLEASANT SC 29464-8913	-	0.00 / 0.00	<u>18</u>
DETYENS SHIPYARDS INCORPORATED	2383 HWY 41 MOUNT PLEASANT SC 29464	-	0.00 / 0.00	<u>19</u>
PANTRY 879	2391 HWY 41 WANDO SC 29492	-	0.00 / 0.00	<u>21</u>
GE BETZ INC	1074 CLEMENTS FERRY RD WANDO SC 29493	-	0.00 / 0.00	<u>23</u>
SALES INTERNATIONAL CORP	1100 BRICKYARD PKWY MT. PLEASANT SC 29464	SSE	0.00 / 25.22	<u>24</u>
BRICKYARD DEVELOPMENT CORPORATION	1100 BRICKYARD PKWY MT PLEASANT SC 29464	SSE	0.00 / 25.22	<u>24</u>
BRICKYARD PLANTATION	1100 BRICKYARD PKWY MOUNT PLEASANT SC 29466	SSE	0.00 / 25.22	<u>24</u>

<u>Equal/Higher Elevation</u>	<u>Address</u>	<u>Direction</u>	<u>Distance (mi/ft)</u>	<u>Map Key</u>
-------------------------------	----------------	------------------	-------------------------	----------------

<u>Lower Elevation</u>	<u>Address</u>	<u>Direction</u>	<u>Distance (mi/ft)</u>	<u>Map Key</u>
------------------------	----------------	------------------	-------------------------	----------------

DUNES WEST RESIDENTIAL GOLF	3003 DUNES WEST BLVD MT. PLEASANT SC 29464	-	0.00 / 0.00	4
-----------------------------	---	---	-------------	-------------------

JOHN WIELAND HOMES & NEIGHBORHOODS INC	3003 DUNES WEST BLVD MOUNT PLEASANT SC 29466	-	0.00 / 0.00	4
--	---	---	-------------	-------------------

APACHE PROPERTIES	3003 DUNES WEST BLVD MOUNT PLEASANT SC 29464	-	0.00 / 0.00	4
-------------------	---	---	-------------	-------------------

HORLBECK A LIMITED PARTNERSHIP	1411 HWY 41 MT. PLEASANT SC 29466-8619	-	0.00 / 0.00	6
--------------------------------	---	---	-------------	-------------------

T & T DEVELOPMENT COMPANY INC	1411 HWY 41 MT. PLEASANT SC 29464	-	0.00 / 0.00	6
-------------------------------	--------------------------------------	---	-------------	-------------------

ICIS - Integrated Compliance Information System (ICIS)

A search of the ICIS database, dated Nov 18, 2016 has found that there are 1 ICIS site(s) within approximately 0.02 miles of the project property.

<u>Equal/Higher Elevation</u>	<u>Address</u>	<u>Direction</u>	<u>Distance (mi/ft)</u>	<u>Map Key</u>
-------------------------------	----------------	------------------	-------------------------	----------------

DETYENS SHIPYARD/WANDO YARD	2383 HWY 41 MOUNT PLEASANT SC 29464	-	0.00 / 0.00	19
-----------------------------	--	---	-------------	--------------------

State

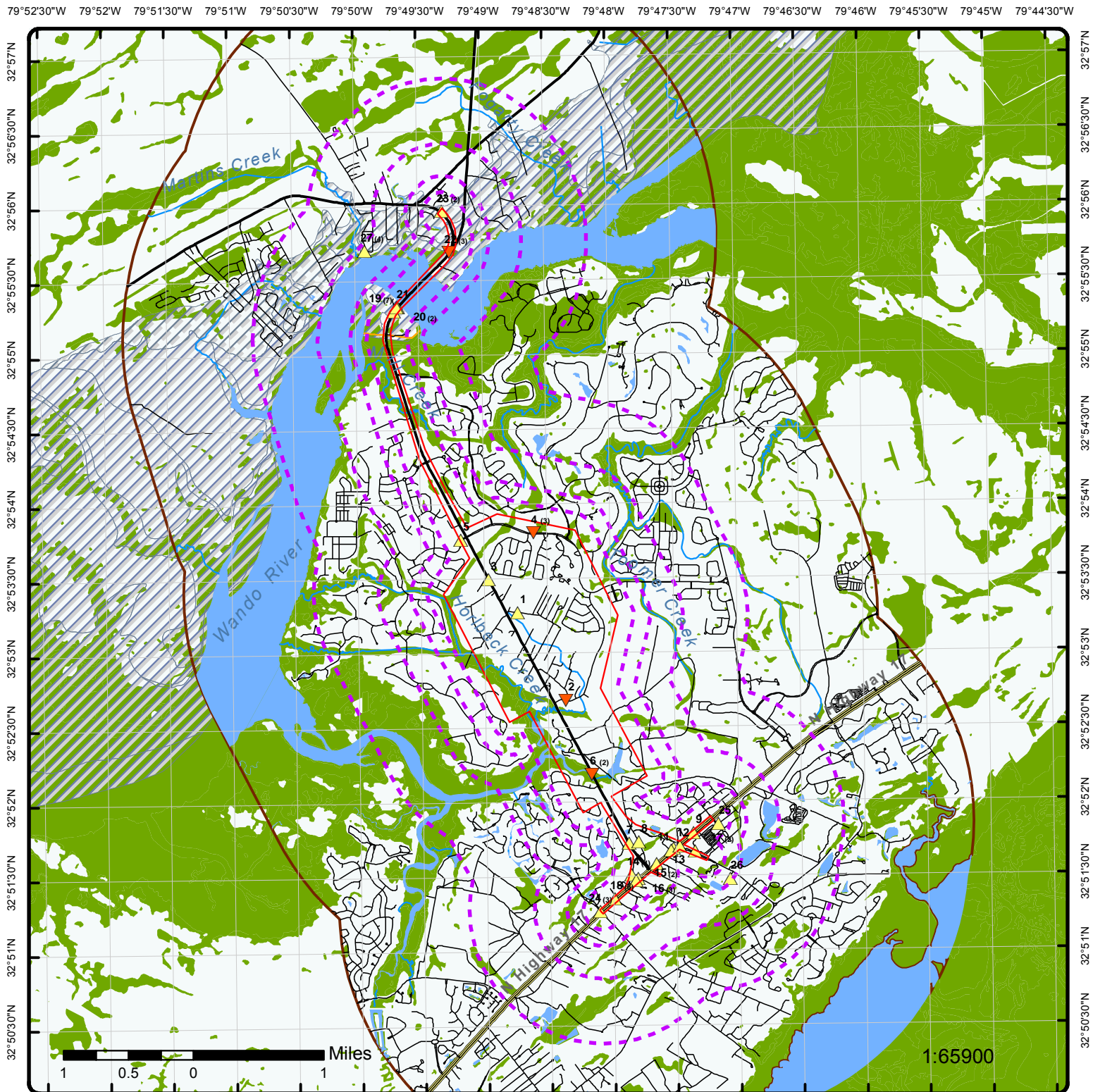
ALLSITES - Site Assessment and Remediation Public Record Database

A search of the ALLSITES database, dated Jun 26, 2017 has found that there are 2 ALLSITES site(s) within approximately 0.50 miles of the project property.

<u>Equal/Higher Elevation</u>	<u>Address</u>	<u>Direction</u>	<u>Distance (mi/ft)</u>	<u>Map Key</u>
-------------------------------	----------------	------------------	-------------------------	----------------

GREGORIE FERRY TRACT	2972 N HWY 17 MT PLEASANT SC 29466-8958	-	0.00 / 0.00	10
----------------------	--	---	-------------	--------------------

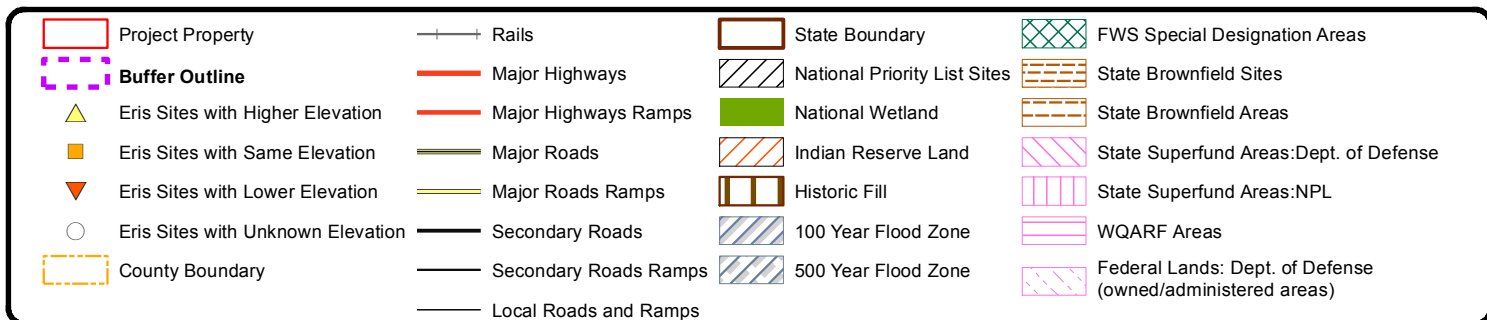
HALSEY-CANNON BOATYARD & MARINE RAILWAY	130 WANDO CREEK LN CHARLESTON SC 29492	NNW	0.45 / 2,397.63	27
---	---	-----	-----------------	--------------------

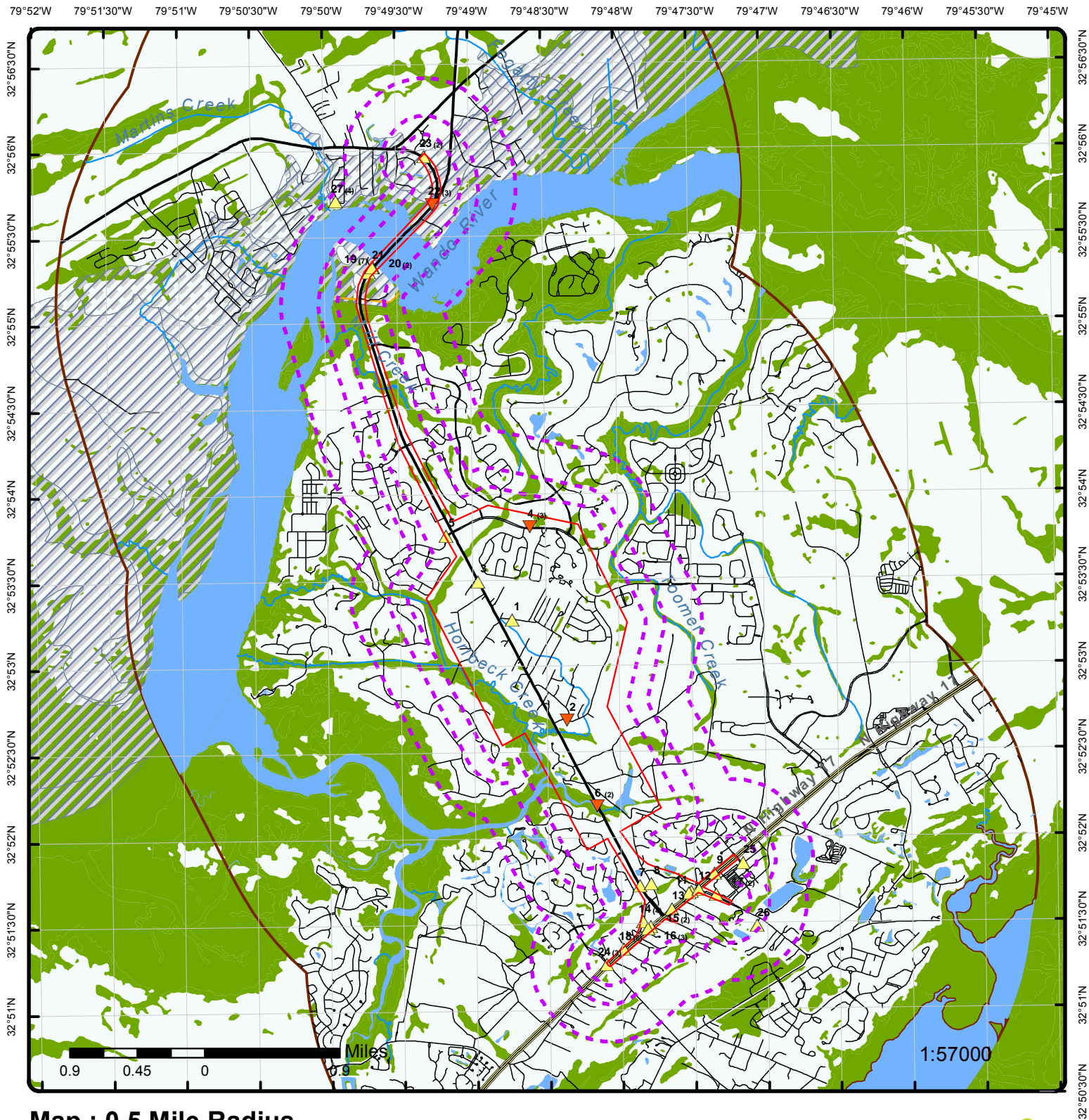


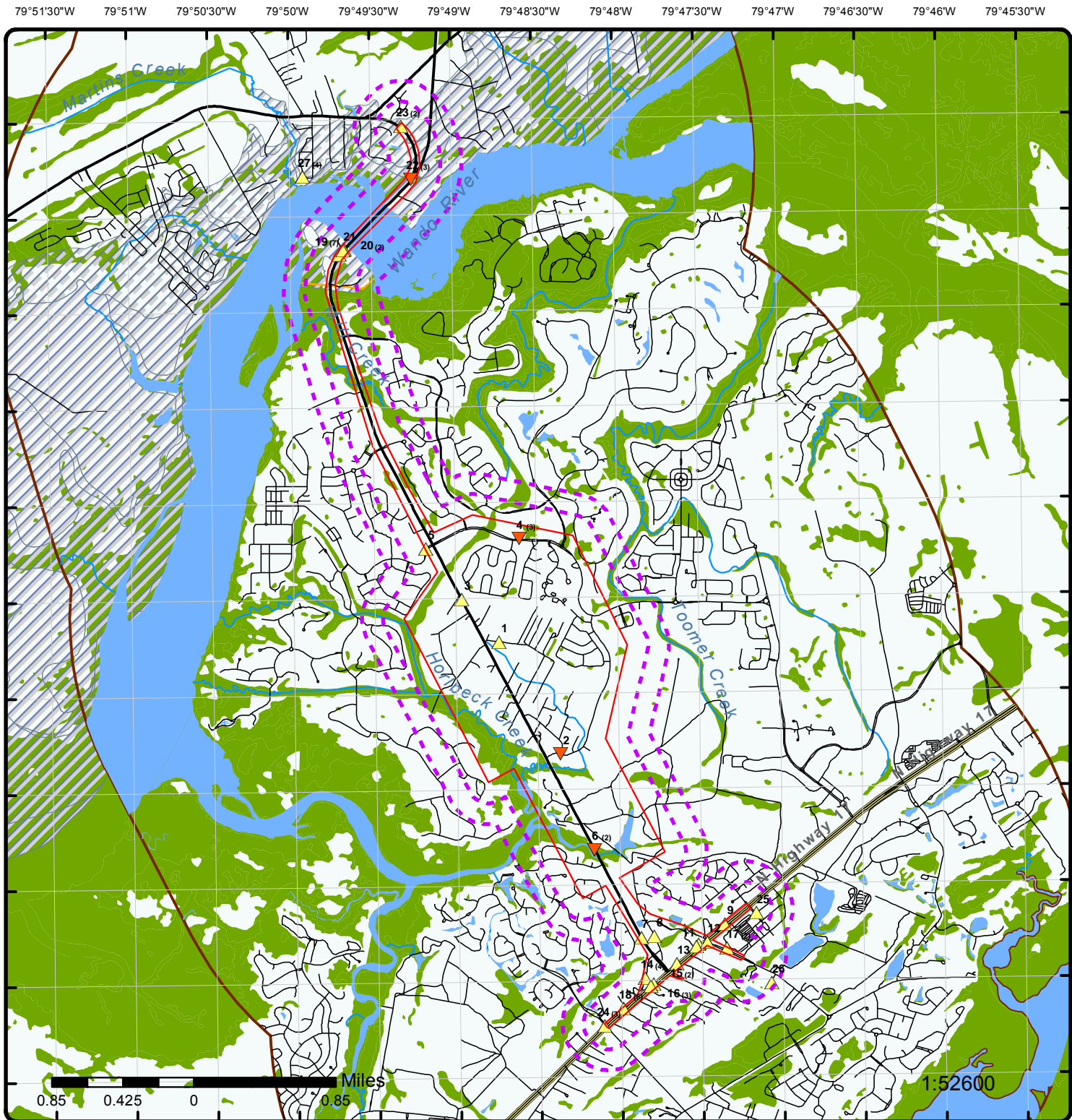
Map : 1 Mile Radius

Order No: 20170822043

Address: SC 41, Mount Pleasant, SC







Map : 0.25 Mile Radius

Order No: 20170822043

Address: SC 41, Mount Pleasant, SC



Project Property	Rails	State Boundary	FWS Special Designation Areas
Buffer Outline	Major Highways	National Priority List Sites	State Brownfield Sites
Eris Sites with Higher Elevation	Major Highways Ramps	National Wetland	State Brownfield Areas
Eris Sites with Same Elevation	Major Roads	Indian Reserve Land	State Superfund Areas:Dept. of Defense
Eris Sites with Lower Elevation	Major Roads Ramps	Historic Fill	State Superfund Areas:NPL
Eris Sites with Unknown Elevation	Secondary Roads	100 Year Flood Zone	WQARF Areas
County Boundary	Secondary Roads Ramps	500 Year Flood Zone	Federal Lands: Dept. of Defense (owned/administered areas)
	Local Roads and Ramps		



Aerial

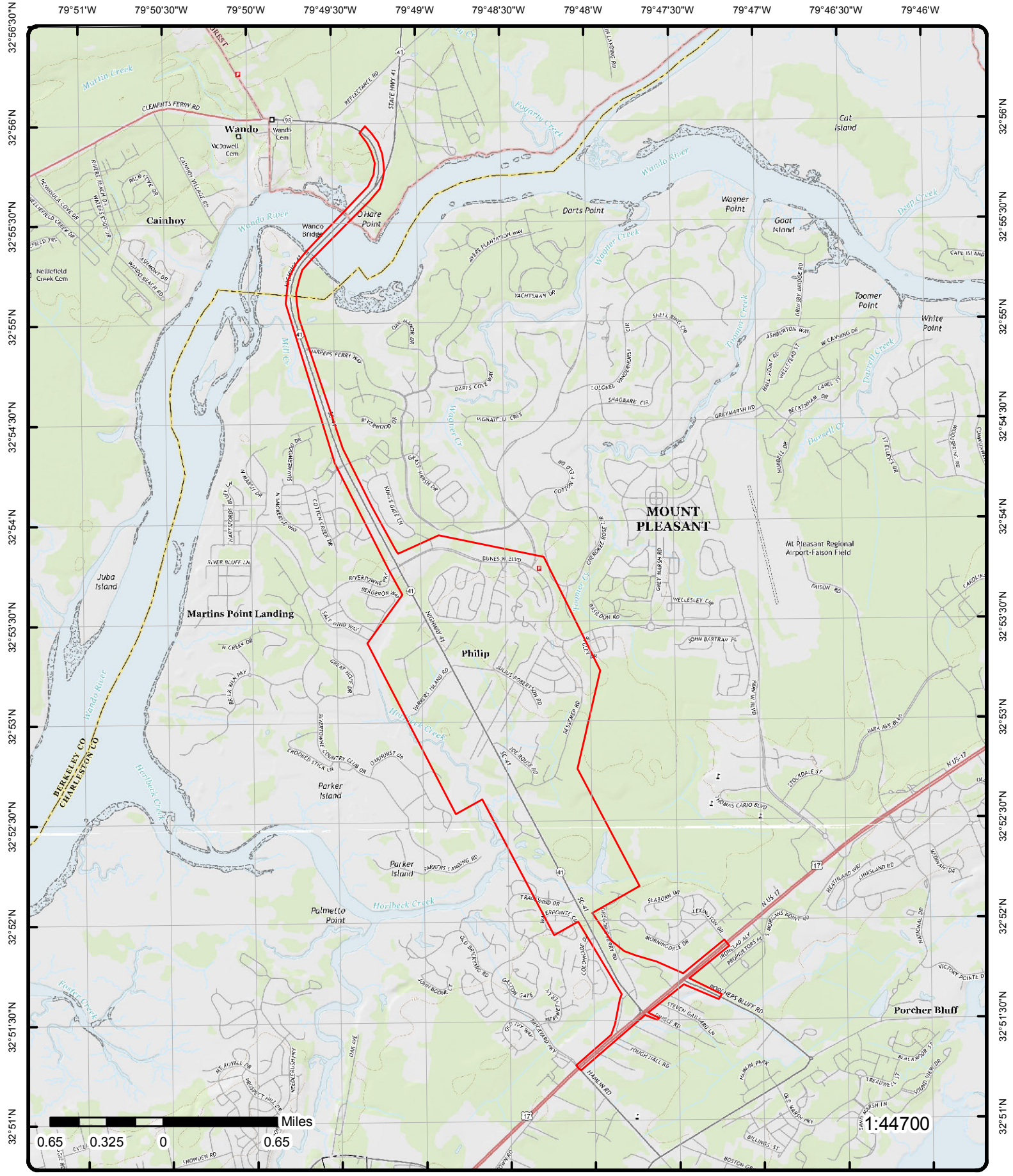
Address: SC 41, Mount Pleasant, SC

Source: ESRI World Imagery

Order No: 20170822043



© ERIS Information Inc.



Topographic Map

Address: SC 41, Mount Pleasant, SC

Source: USGS Topographic Map

Order No: 20170822043

Detail Report

Map Key	Number of Records	Direction	Distance (mi/ft)	Elev (ft)	Site	DB
1	1 of 1	-	0.00 / 0.00	9.21	CEASAR S SPORTS BAR & GRILL 2931 CANYON LN MOUNT PLEASANT SC 29466	FINDS/FRS

Registry ID:	110008547082
FIPS Code:	
Program Acronyms:	SC-EFIS
HUC Code:	03050201
Site Type Name:	STATIONARY
EPA Region Code:	04
Conveyor:	FRS-GEocode
Source:	
County Name:	CHARLESTON COUNTY
SIC Codes:	
SIC Code Descriptions:	
NAICS Codes:	
Federal Facility Code:	
NAICS Code Descriptions:	
Federal Agency Name:	
US/Mexico Border Ind:	
Congressional Dist No:	01
Create Date:	01-MAR-2000 00:00:00
Census Block Code:	450190046081069
Update Date:	08-AUG-2016 12:26:11
Location Description:	
Supplemental Location:	
Tribal Land Code:	
Tribal Land Name:	
Latitude:	32.8879
Longitude:	-79.81216
Coord Collection Method:	ADDRESS MATCHING-HOUSE NUMBER
Accuracy Value:	30
Datum:	NAD83
Reference Point:	CENTER OF A FACILITY OR STATION
Interest Types:	STATE MASTER
Facility Detail Rprt URL:	http://ofmpub.epa.gov/enviro/fii_query_detail.disp_program_facility?p_registry_id=110008547082

2	1 of 1	-	0.00 / 0.00	8.61	CIRCLE K 2723850 4020 BESSEMER RD MOUNT PLEASANT SC	UST
-------------------	--------	---	-------------	------	---	-----

Site:	19336	Category:	Retail Sales
Permit:	P 19336	Last Inspection:	6/10/2016
No. Tanks:	2	Facility Contact:	
Billable:	2	Phone:	843-884-6014
Abandoned:	0	Land Owner Phone:	800-476-7574
Other:	0	Operator Phone:	
Business Address:	4020 BESSEMER RD MOUNT PLEASANT SC 29466		
Tank Owner Business Address:	CIRCLE K STORES INC 2550 W TYVOLA RD STE 200 CHARLOTTE NC 28217		
Land Owner Business Address:	CIRCLE K STORES INC 2550 W TYVOLA RD STE 200 CHARLOTTE NC 28217		
Operator Business Address:			

Map Key	Number of Records	Direction	Distance (mi/ft)	Elev (ft)	Site	DB
---------	-------------------	-----------	------------------	-----------	------	----

Facility Link: <http://www.scdhec.gov/Apps/Environment/USTRegistry/Registry/Details/19336>

Tank Information - Online Registry

Tank No.:	1	Overfill Type:	Ball Float Vent Valve
Status:	Currently in Use	Verified:	4/11/2008
Class:	P	Piping Type:	Pressure
Tank Const:	Steel Clad	Compliance:	6/10/2016
Pipe Const:	Flex piping in all its forms	Comp Status:	In Compliance
Constr Date:	9/21/2007	Age at Notification:	0
Operat Date:	6/6/2008	Dist to Well Feet:	90
Tank Protect:	Fiberglass Coating	Spill Prevention:	4/11/2008
Tank Tested:		Left Gal:	
Pipe Protect:	Flexible	Owner at Abd:	
Pipe Tested:		Last Use:	
Notify:		Aband:	
Capacity:	20000	Method:	
Tank Cont Meth:		Case No.:	
Pipe Cont Meth:		Under Dispense Cont:	True
Variance:		Drop Tube:	True
Product:	Gasoline RUL		
Tank Leak Det:	Statistical Inventory Reconciliation		
Pipe Leak Det:	Mechanical Line Leak Detector 10/29/2015 Line Tightness Test 10/29/2015		

Tank Information - Online Registry

Tank No.:	2	Overfill Type:	Ball Float Vent Valve
Status:	Currently in Use	Verified:	4/11/2008
Class:	P	Piping Type:	Pressure
Tank Const:	Steel Clad	Compliance:	6/10/2016
Pipe Const:	Flex piping in all its forms	Comp Status:	In Compliance
Constr Date:	9/21/2007	Age at Notification:	0
Operat Date:	6/6/2008	Dist to Well Feet:	90
Tank Protect:	Fiberglass Coating	Spill Prevention:	4/11/2008
Tank Tested:		Left Gal:	
Pipe Protect:	Flexible	Owner at Abd:	
Pipe Tested:		Last Use:	
Notify:		Aband:	
Capacity:	20000	Method:	
Tank Cont Meth:		Case No.:	
Pipe Cont Meth:		Under Dispense Cont:	True
Variance:		Drop Tube:	True
Product:	Multiple petroleum		
Tank Leak Det:	Statistical Inventory Reconciliation 10/11/2005 Statistical Inventory Reconciliation		
Pipe Leak Det:	Mechanical Line Leak Detector 10/29/2015 Mechanical Line Leak Detector 10/29/2015 Line Tightness Test 10/29/2015 Line Tightness T		

Tank Information - C-List

Tank:	1	Tank Owner Contact:	
Cap:	20000	Tank Owner Street:	2550 W TYVOLA
Chem:	RUL	Tank Owner City:	CHARLOTTE
Age:	0	Tank Owner State:	NC
Status Code:	CIU	Tank Owner Zip:	28217
Status Desc:	Currently in Use	Tank Owner Phone:	704-583-5700
Tank Owner:	CIRCLE K STORES INC		
Tank:	2	Tank Owner Contact:	
Cap:	20000	Tank Owner Street:	2550 W TYVOLA
Chem:	MP	Tank Owner City:	CHARLOTTE
Age:	0	Tank Owner State:	NC
Status Code:	CIU	Tank Owner Zip:	28217
Status Desc:	Currently in Use	Tank Owner Phone:	704-583-5700
Tank Owner:	CIRCLE K STORES INC		

Map Key	Number of Records	Direction	Distance (mi/ft)	Elev (ft)	Site	DB
3	1 of 1	-	0.00 / 0.00	9.49	MOUNT PLEASANT WATERWORKS HWY 41-EXEMPT 1875 HIGHWAY 41 MOUNT PLEASANT SC 29466	FINDS/FRS
Registry ID:		110002377339				
FIPS Code:		45019				
Program Acronyms:		AIR, AIRS/AFS, SC-EFIS				
HUC Code:		03050201				
Site Type Name:		STATIONARY				
EPA Region Code:		04				
Conveyor:		FRS-GEocode				
Source:						
County Name:		CHARLESTON				
SIC Codes:		4941, OWNE				
SIC Code Descriptions:		WATER SUPPLY				
NAICS Codes:		221310				
Federal Facility Code:						
NAICS Code Descriptions:		WATER SUPPLY AND IRRIGATION SYSTEMS.				
Federal Agency Name:						
US/Mexico Border Ind:						
Congressional Dist No:		01				
Create Date:		01-MAR-2000 00:00:00				
Census Block Code:		450190046082040				
Update Date:		09-JAN-2015 14:16:29				
Location Description:						
Supplemental Location:						
Tribal Land Code:						
Tribal Land Name:						
Latitude:		32.89312				
Longitude:		-79.817007				
Coord Collection Method:		ADDRESS MATCHING-HOUSE NUMBER				
Accuracy Value:		50				
Datum:		NAD83				
Reference Point:		ENTRANCE POINT OF A FACILITY OR STATION				
Interest Types:		AIR EMISSIONS CLASSIFICATION UNKNOWN, AIR MINOR, STATE MASTER				
Facility Detail Rprt URL:		http://ofmpub.epa.gov/enviro/fii_query_detail.disp_program_facility?p_registry_id=110002377339				

Map Key	Number of Records	Direction	Distance (mi/ft)	Elev (ft)	Site	DB
Tribal Land Name: Latitude: 32.89681 Longitude: -79.81084 Coord Collection Method: ADDRESS MATCHING-HOUSE NUMBER Accuracy Value: 30 Datum: NAD83 Reference Point: CENTER OF A FACILITY OR STATION Interest Types: STATE MASTER Facility Detail Rprt URL: http://ofmpub.epa.gov/enviro/fii_query_detail.disp_program_facility?p_registry_id=110017125528						
4	2 of 3	-	0.00 / 0.00	8.19	JOHN WIELAND HOMES & NEIGHBORHOODS INC 3003 DUNES WEST BLVD MOUNT PLEASANT SC 29466	FINDS/FRS
Registry ID: 110017311531 FIPS Code: 45019 Program Acronyms: SC-EFIS HUC Code: 03050201 Site Type Name: STATIONARY EPA Region Code: 04 Conveyor: FRS-GEOCODE Source: County Name: CHARLESTON SIC Codes: SIC Code Descriptions: NAICS Codes: Federal Facility Code: NAICS Code Descriptions: Federal Agency Name: US/Mexico Border Ind: Congressional Dist No: 01 Create Date: 12-MAR-2004 14:05:59 Census Block Code: 450190046081081 Update Date: Location Description: Supplemental Location: Tribal Land Code: Tribal Land Name: Latitude: 32.89681 Longitude: -79.81084 Coord Collection Method: ADDRESS MATCHING-HOUSE NUMBER Accuracy Value: 30 Datum: NAD83 Reference Point: CENTER OF A FACILITY OR STATION Interest Types: STATE MASTER Facility Detail Rprt URL: http://ofmpub.epa.gov/enviro/fii_query_detail.disp_program_facility?p_registry_id=110017311531						
4	3 of 3	-	0.00 / 0.00	8.19	DUNES WEST RESIDENTIAL GOLF 3003 DUNES WEST BLVD MT. PLEASANT SC 29464	FINDS/FRS
Registry ID: 110019986425 FIPS Code: Program Acronyms: SC-EFIS HUC Code: 03050201 Site Type Name: STATIONARY EPA Region Code: 04 Conveyor: FRS-GEOCODE Source: County Name: CHARLESTON SIC Codes: SIC Code Descriptions:						

Map Key	Number of Records	Direction	Distance (mi/ft)	Elev (ft)	Site	DB
Registry ID: 110017117207 FIPS Code: 45019 Program Acronyms: SC-EFIS HUC Code: 03050201 Site Type Name: STATIONARY EPA Region Code: 04 Conveyor: FRS-GEOCODE Source: County Name: CHARLESTON SIC Codes: SIC Code Descriptions: NAICS Codes: Federal Facility Code: NAICS Code Descriptions: Federal Agency Name: US/Mexico Border Ind: Congressional Dist No: 01 Create Date: 11-MAR-2004 00:03:10 Census Block Code: 450190046083005 Update Date: 18-MAY-2004 12:47:45 Location Description: Supplemental Location: Tribal Land Code: Tribal Land Name: Latitude: 32.868992 Longitude: -79.802217 Coord Collection Method: ADDRESS MATCHING-HOUSE NUMBER Accuracy Value: 50 Datum: NAD83 Reference Point: ENTRANCE POINT OF A FACILITY OR STATION Interest Types: STATE MASTER Facility Detail Rprt URL: http://ofmpub.epa.gov/enviro/fii_query_detail.disp_program_facility?p_registry_id=110017117207						

6	2 of 2	-	0.00 / 0.00	4.01	T & T DEVELOPMENT COMPANY INC 1411 HWY 41 MT. PLEASANT SC 29464	FINDS/FRS
Registry ID: 110016989375 FIPS Code: Program Acronyms: SC-EFIS HUC Code: 03050201 Site Type Name: STATIONARY EPA Region Code: 04 Conveyor: FRS-GEOCODE Source: County Name: UNKNOWN SIC Codes: SIC Code Descriptions: NAICS Codes: Federal Facility Code: NAICS Code Descriptions: Federal Agency Name: US/Mexico Border Ind: Congressional Dist No: 01 Create Date: 10-MAR-2004 17:23:32 Census Block Code: 450190046083005 Update Date: 29-DEC-2014 15:41:05 Location Description: Supplemental Location: Tribal Land Code: Tribal Land Name: Latitude: 32.868992 Longitude: -79.802217 Coord Collection Method: ADDRESS MATCHING-HOUSE NUMBER						

Map Key	Number of Records	Direction	Distance (mi/ft)	Elev (ft)	Site	DB
Accuracy Value: Datum: Reference Point: Interest Types: Facility Detail Rprt URL:		50 NAD83 ENTRANCE POINT OF A FACILITY OR STATION STATE MASTER http://ofmpub.epa.gov/enviro/fii_query_detail.disp_program_facility?p_registry_id=110016989375				
7	1 of 1	-	0.00 / 0.00	19.18	LOW COUNTRY CAT PRACTICE 1184 HWY 41 MT PLEASANT SC 29466-8601	FINDS/FRS
Registry ID: FIPS Code: Program Acronyms: HUC Code: Site Type Name: EPA Region Code: Conveyor: Source: County Name: SIC Codes: SIC Code Descriptions: NAICS Codes: Federal Facility Code: NAICS Code Descriptions: Federal Agency Name: US/Mexico Border Ind: Congressional Dist No: Create Date: Census Block Code: Update Date: Location Description: Supplemental Location: Tribal Land Code: Tribal Land Name: Latitude: Longitude: Coord Collection Method: Accuracy Value: Datum: Reference Point: Interest Types: Facility Detail Rprt URL:		110016988349 45019 SC-EFIS 03050201 STATIONARY 04 FRS-GEOCODE CHARLESTON 01 10-MAR-2004 17:21:17 450190046083006 14-AUG-2009 14:37:04 32.8623 -79.79813 ADDRESS MATCHING-HOUSE NUMBER 30 NAD83 CENTER OF A FACILITY OR STATION STATE MASTER http://ofmpub.epa.gov/enviro/fii_query_detail.disp_program_facility?p_registry_id=110016988349				
8	1 of 1	-	0.00 / 0.00	19.21	RESIN SOLUTIONS, INC 1177 GREGORIE FERRY RD MT. PLEASANT SC 29466	FINDS/FRS
Registry ID: FIPS Code: Program Acronyms: HUC Code: Site Type Name: EPA Region Code: Conveyor: Source: County Name: SIC Codes: SIC Code Descriptions: NAICS Codes: Federal Facility Code: NAICS Code Descriptions: Federal Agency Name: US/Mexico Border Ind: Congressional Dist No:		110040509651 45019 AIR, AIRS/AFS 03050201 STATIONARY 04 FRS-GEOCODE CHARLESTON 8999 SERVICES, NOT ELSEWHERE CLASSIFIED 01				

Map Key	Number of Records	Direction	Distance (mi/ft)	Elev (ft)	Site	DB
Create Date:		10-MAR-2010 18:51:12				
Census Block Code:		450190046084087				
Update Date:		09-JAN-2015 17:19:22				
Location Description:						
Supplemental Location:						
Tribal Land Code:						
Tribal Land Name:						
Latitude:		32.86244				
Longitude:		-79.79686				
Coord Collection Method:		ADDRESS MATCHING-HOUSE NUMBER				
Accuracy Value:		30				
Datum:		NAD83				
Reference Point:		CENTER OF A FACILITY OR STATION				
Interest Types:		AIR - NOT APPLICABLE, AIR MINOR				
Facility Detail Rprt URL:		http://ofmpub.epa.gov/enviro/fii_query_detail.disp_program_facility?p_registry_id=110040509651				

<u>9</u>	1 of 1	-	0.00 / 0.00	19.15	EAST COOPER CHIROPRACTIC 3040 B HWY 17 N MT PLEASANT SC 29466	FINDS/FRS
--------------------------	--------	---	-------------	-------	--	------------------

Registry ID: 110017305003
FIPS Code:
Program Acronyms: SC-EFIS
HUC Code:
Site Type Name: STATIONARY
EPA Region Code: 04
Conveyor:
Source:
County Name: CHARLESTON
SIC Codes:
SIC Code Descriptions:
NAICS Codes:
Federal Facility Code:
NAICS Code Descriptions:
Federal Agency Name:
US/Mexico Border Ind:
Congressional Dist No:
Create Date: 12-MAR-2004 13:28:00
Census Block Code:
Update Date: 29-DEC-2014 15:48:07
Location Description:
Supplemental Location:
Tribal Land Code:
Tribal Land Name:
Latitude:
Longitude:
Coord Collection Method:
Accuracy Value:
Datum: NAD83
Reference Point:
Interest Types: STATE MASTER
Facility Detail Rprt URL: http://ofmpub.epa.gov/enviro/fii_query_detail.disp_program_facility?p_registry_id=110017305003

<u>10</u>	1 of 4	-	0.00 / 0.00	19.03	GREGORIE FERRY TRACT 2972 N HWY 17 MT PLEASANT SC 29466-8958	ALLSITES
---------------------------	--------	---	-------------	-------	---	-----------------

Permit No:	SCS123457582	Resp Action Plan:	No
Status:	COMP	BFLD Type:	
Project Compl Dt:	12/3/2015	BFLD Indicator:	No
DCR Filed Dt:	Not yet recorded.	Completed Dt:	12/3/2015
Execute Exists:	True	County:	Charleston
Terminate Exists:	False	Owner:	SUNOCO INC R&M
Fund 128:	No	Latitude:	32.861711

Map Key	Number of Records	Direction	Distance (mi/ft)	Elev (ft)	Site	DB
Site Size:		Longitude:			-79.7923	
Contamination On Site:		Please call 803-898-2000 for this information.				
Restrictions:		There are no restrictions on this site.				
10	2 of 4	-	0.00 / 0.00	19.03	GREGORIE FERRY TRACT 2972 N HWY 17 NULL MT PLEASANT SC 29466-8958	BROWNFIELDS
County:		Charleston				
--Details--						
Contract Tp Cd:		13-6245-NRP		Contract Manager:		OVERCASH JO CHERIE C
Contype Code:		NRP		Person Company:		SUNOCO INC R&M
File No:		58138		Prim Address 1:		3801 W CHESTER PIKE
Status Code:		COMP		Prim Address 2:		NULL
Contract Type:		Non-Responsible Party		Prim City:		NEWTOWN SQUARE
Type Brownfield:		NULL		Prim State Code:		PA
I C Received:		12/3/2013		Prim Zip Code:		19073
Acerage:		10.8		Cap Approved:		NULL
Workplan Due:		3/12/2014		Contract Mailed:		12/16/2013
Workplan Rcvd:		3/12/2014		Contract Executed:		2/10/2014
Workplan Rvwd:		3/18/2014		Date Terminated:		NULL
Wrkplan Apprvd:		NULL		COC Date Issued:		12/3/2015
Report Received:		9/15/2014		RC Executed:		NULL
Report Reviewed:		9/29/2014		Contact:		ANTHONY M WILLIAMS
Report Approved:		NULL				
10	3 of 4	-	0.00 / 0.00	19.03	GREGORIE FERRY TRACT 2972 N HWY 17, MT PLEASANT SC 29466-8958 SC	SHWS
EPA ID:		SCS123457582				
10	4 of 4	-	0.00 / 0.00	19.03	GREGORIE FERRY TRACT 2972 N HWY 17 MT PLEASANT SC 29466-8958	VCP
Latitude and Longitude:		32.861711, -79.7923				
--Details--						
File No:		58138				
Project Status Code:		COMP				
Project Complete Date:		12/3/2015				
CI Up Contract Cmpltd Dt:		12/3/2015				
Land Use Restriction:		There are no restrictions on this site.				
Contamination On Site:		Please call 803-898-2000 for this information.				
Execute Date:		2/10/2014				
Response Action Planned:		No				
Restrictions Filed Date:		Not yet recorded.				
Funds 128 A Utilized:		No				
Brownfields Type:						
Acreage:						
Owner:		SUNOCO INC R&M				
11	1 of 1	-	0.00 / 0.00	19.03	SUNOCO 0310-6226 2978 HWY 17N MOUNT PLEASANT SC	UST

Map Key	Number of Records	Direction	Distance (mi/ft)	Elev (ft)	Site	DB
Site:	19826				Category:	Retail Sales
Permit:	P 19826				Last Inspection:	2/8/2017
No. Tanks:	4				Facility Contact:	
Billable:	4				Phone:	
Abandoned:	0				Land Owner Phone:	610-833-3726
Other:	0				Operator Phone:	
Business Address:		2978 HWY 17N				
		MOUNT PLEASANT SC 29466				
Tank Owner Business Address:		SUNOCO INC				
		3801 W CHESTER PIKE				
		NEWTOWN SQUARE PA 19073				
Land Owner Business Address:		SUNOCO INC				
		3801 W CHESTER PIKE				
		NEWTOWN SQUARE PA 19073				
Operator Business Address:						
Facility Link:		http://www.scdhec.gov/Apps/Environment/USTRegistry/Registry/Details/19826				

Tank Information - Online Registry

Tank No.:	1	Overfill Type:	Drop Tube Shut-off
Status:	Currently in Use	Verified:	12/15/2016
Class:	P	Piping Type:	Pressure
Tank Const:	Fiberglass Reinforced Plastic	Compliance:	2/21/2017
Pipe Const:	Fiberglass reinforced plastic	Comp Status:	In Compliance
Constr Date:	5/9/2016	Age at Notification:	0
Operat Date:	12/15/2016	Dist to Well Feet:	75
Tank Protect:	Fiberglass Coating	Spill Prevention:	12/15/2016
Tank Tested:		Left Gal:	
Pipe Protect:	Fiberglass	Owner at Abd:	
Pipe Tested:		Last Use:	
Notify:		Aband:	
Capacity:	20000	Method:	
Tank Cont Meth:		Case No.:	
Pipe Cont Meth:		Under Dispense Cont:	True
Variance:		Drop Tube:	True
Product:	Gasoline RUL		
Tank Leak Det:	Interstitial Monitoring 11/30/2016		
Pipe Leak Det:	Mechanical Line Leak Detector 11/30/2016 Interstitial Monitoring 11/30/2016 Sump Sensor 11/30/2016		

Tank Information - Online Registry

Tank No.:	2	Overfill Type:	Drop Tube Shut-off
Status:	Currently in Use	Verified:	12/15/2016
Class:	P	Piping Type:	Pressure
Tank Const:	Fiberglass Reinforced Plastic	Compliance:	2/21/2017
Pipe Const:	Fiberglass reinforced plastic	Comp Status:	In Compliance
Constr Date:	5/9/2016	Age at Notification:	0
Operat Date:	12/15/2016	Dist to Well Feet:	75
Tank Protect:	Fiberglass Coating	Spill Prevention:	12/15/2016
Tank Tested:		Left Gal:	
Pipe Protect:	Fiberglass	Owner at Abd:	
Pipe Tested:		Last Use:	
Notify:		Aband:	
Capacity:	20000	Method:	
Tank Cont Meth:		Case No.:	
Pipe Cont Meth:		Under Dispense Cont:	True
Variance:		Drop Tube:	True
Product:	Gasoline RUL		
Tank Leak Det:	Interstitial Monitoring 11/30/2016		
Pipe Leak Det:	Manifolded		

Tank Information - Online Registry

Tank No.:	3	Overfill Type:	Drop Tube Shut-off
Status:	Currently in Use	Verified:	12/15/2016

Map Key	Number of Records	Direction	Distance (mi/ft)	Elev (ft)	Site	DB
Class:	P				Piping Type:	Pressure
Tank Const:	Fiberglass Reinforced Plastic				Compliance:	2/21/2017
Pipe Const:	Fiberglass reinforced plastic				Comp Status:	In Compliance
Constr Date:	5/9/2016				Age at Notification:	0
Operat Date:	12/15/2016				Dist to Well Feet:	75
Tank Protect:	Fiberglass Coating				Spill Prevention:	12/15/2016
Tank Tested:					Left Gal:	
Pipe Protect:	Fiberglass				Owner at Abd:	
Pipe Tested:					Last Use:	
Notify:					Aband:	
Capacity:	20000				Method:	
Tank Cont Meth:					Case No.:	
Pipe Cont Meth:					Under Dispense Cont:	True
Variance:					Drop Tube:	True
Product:	Multiple petroleum					
Tank Leak Det:	Interstitial Monitoring 11/30/2016	Interstitial Monitoring 11/30/2016	Interstitial Monitoring 11/30/2016			
Pipe Leak Det:	Mechanical Line Leak Detector 11/30/2016	Interstitial Monitoring 11/30/2016	Sump Sensor 11/30/2016	Mechanical Line Leak Detector		

Tank Information - Online Registry

Tank No.:	4				Overfill Type:	Drop Tube Shut-off
Status:	Currently in Use				Verified:	12/15/2016
Class:	P				Piping Type:	Pressure
Tank Const:	Fiberglass Reinforced Plastic				Compliance:	2/8/2017
Pipe Const:	Fiberglass reinforced plastic				Comp Status:	In Compliance
Constr Date:	5/9/2016				Age at Notification:	0
Operat Date:	12/15/2016				Dist to Well Feet:	75
Tank Protect:	Fiberglass Coating				Spill Prevention:	12/15/2016
Tank Tested:					Left Gal:	
Pipe Protect:	Fiberglass				Owner at Abd:	
Pipe Tested:					Last Use:	
Notify:					Aband:	
Capacity:	12000				Method:	
Tank Cont Meth:					Case No.:	
Pipe Cont Meth:					Under Dispense Cont:	True
Variance:					Drop Tube:	True
Product:	Gasoline					
Tank Leak Det:	Interstitial Monitoring 11/30/2016					
Pipe Leak Det:	Mechanical Line Leak Detector 11/30/2016	Interstitial Monitoring 11/30/2016	Sump Sensor 11/30/2016			

Tank Information - C-List

Tank:	1				Tank Owner Contact:	
Cap:	20000				Tank Owner Street:	3801 W CHESTER
Chem:	RUL				Tank Owner City:	NEWTOWN SQU
Age:	0				Tank Owner State:	PA
Status Code:	CIU				Tank Owner Zip:	19073
Status Desc:	Currently in Use				Tank Owner Phone:	610-833-3726
Tank Owner:	SUNOCO INC					
Tank:	2				Tank Owner Contact:	
Cap:	20000				Tank Owner Street:	3801 W CHESTER
Chem:	RUL				Tank Owner City:	NEWTOWN SQU
Age:	0				Tank Owner State:	PA
Status Code:	CIU				Tank Owner Zip:	19073
Status Desc:	Currently in Use				Tank Owner Phone:	610-833-3726
Tank Owner:	SUNOCO INC					
Tank:	3				Tank Owner Contact:	
Cap:	20000				Tank Owner Street:	3801 W CHESTER
Chem:	MP				Tank Owner City:	NEWTOWN SQU
Age:	0				Tank Owner State:	PA
Status Code:	CIU				Tank Owner Zip:	19073
Status Desc:	Currently in Use				Tank Owner Phone:	610-833-3726
Tank Owner:	SUNOCO INC					

Map Key	Number of Records	Direction	Distance (mi/ft)	Elev (ft)	Site	DB
Tank:	4				Tank Owner Contact:	
Cap:	12000				Tank Owner Street:	3801 W CHESTER
Chem:	GN				Tank Owner City:	NEWTOWN SQU
Age:	0				Tank Owner State:	PA
Status Code:	CIU				Tank Owner Zip:	19073
Status Desc:	Currently in Use				Tank Owner Phone:	610-833-3726
Tank Owner:	SUNOCO INC					

<u>12</u>	1 of 1	-	0.00 / 0.00	19.03	GUY C. LEE 2985 HIGHWAY 17 NORTH MOUNT PLEASANT SC 29465	FINDS/FRS
---------------------------	--------	---	-------------	-------	---	------------------

Registry ID: 110069993946
FIPS Code:
Program Acronyms: ICIS
HUC Code: 03050201
Site Type Name: STATIONARY
EPA Region Code: 04
Conveyor: FRS-GEOCODE
Source:
County Name:
SIC Codes:
SIC Code Descriptions:
NAICS Codes:
Federal Facility Code:
NAICS Code Descriptions:
Federal Agency Name:
US/Mexico Border Ind:
Congressional Dist No: 01
Create Date: 07-DEC-2016 06:48:37
Census Block Code: 450190046092067
Update Date:
Location Description:
Supplemental Location:
Tribal Land Code:
Tribal Land Name:
Latitude: 32.86163
Longitude: -79.79118
Coord Collection Method: ADDRESS MATCHING-HOUSE NUMBER
Accuracy Value: 30
Datum: NAD83
Reference Point: CENTER OF A FACILITY OR STATION
Interest Types: ENFORCEMENT/COMPLIANCE ACTIVITY
Facility Detail Rprt URL: http://ofmpub.epa.gov/enviro/fii_query_detail.disp_program_facility?p_registry_id=110069993946

<u>13</u>	1 of 1	-	0.00 / 0.00	19.03	SEWEE DENTAL CARE 2928 HWY 17 N MT PLEASANT SC 29466-8958	FINDS/FRS
---------------------------	--------	---	-------------	-------	--	------------------

Registry ID: 110017127401
FIPS Code: 45019
Program Acronyms: SC-EFIS
HUC Code: 03050201
Site Type Name: STATIONARY
EPA Region Code: 04
Conveyor: FRS-GEOCODE
Source:
County Name: CHARLESTON
SIC Codes:
SIC Code Descriptions:
NAICS Codes:
Federal Facility Code:
NAICS Code Descriptions:
Federal Agency Name:

Map Key	Number of Records	Direction	Distance (mi/ft)	Elev (ft)	Site	DB
<hr/>						
US/Mexico Border Ind:		01				
Congressional Dist No:						
Create Date:		11-MAR-2004 00:57:41				
Census Block Code:		450190046084121				
Update Date:		24-AUG-2009 11:58:46				
Location Description:						
Supplemental Location:						
Tribal Land Code:						
Tribal Land Name:						
Latitude:		32.85991				
Longitude:		-79.79399				
Coord Collection Method:		ADDRESS MATCHING-HOUSE NUMBER				
Accuracy Value:		50				
Datum:		NAD83				
Reference Point:		ENTRANCE POINT OF A FACILITY OR STATION				
Interest Types:		STATE MASTER				
Facility Detail Rprt URL:		http://ofmpub.epa.gov/enviro/fii_query_detail.disp_program_facility?p_registry_id=110017127401				

14	1 of 4	-	0.00 / 0.00	19.03	F GREGORIE & SON 1131 HWY 41 MT PLEASANT SC 29464-8602	FINDS/FRS
--------------------	--------	---	-------------	-------	---	------------------

Registry ID: 110017092439
FIPS Code:
Program Acronyms: SC-EFIS
HUC Code: 03050201
Site Type Name: STATIONARY
EPA Region Code: 04
Conveyor: FRS-GEocode
Source:
County Name: CHARLESTON
SIC Codes:
SIC Code Descriptions:
NAICS Codes:
Federal Facility Code:
NAICS Code Descriptions:
Federal Agency Name:
US/Mexico Border Ind:
Congressional Dist No: 01
Create Date: 10-MAR-2004 22:40:07
Census Block Code: 450190046083039
Update Date: 29-DEC-2014 15:42:11
Location Description:
Supplemental Location:
Tribal Land Code:
Tribal Land Name:
Latitude: 32.85869
Longitude: -79.79754
Coord Collection Method: ADDRESS MATCHING-HOUSE NUMBER
Accuracy Value: 30
Datum: NAD83
Reference Point: CENTER OF A FACILITY OR STATION
Interest Types: STATE MASTER
Facility Detail Rprt URL: http://ofmpub.epa.gov/enviro/fii_query_detail.disp_program_facility?p_registry_id=110017092439

14	2 of 4	-	0.00 / 0.00	19.03	FORMER FUELS BULK PLANT 1131 HWY 41 MOUNT PLEASANT SC	LUST
--------------------	--------	---	-------------	-------	--	-------------

Site No:	19346	County Code:	10
Permit:	N 19346	County:	CHARLESTON
No of Tanks:	1	Phone:	
Category:	Retail Sales	Tank Owner Phone:	843-697-3278
Last Inspection:		Land Owner Phone:	

Map Key	Number of Records	Direction	Distance (mi/ft)	Elev (ft)	Site	DB
Billable:	0				Operator Phone:	
Abandoned:	1				Search County:	CHARLESTON
Other:	0					
Facility Link:		http://www.scdhec.gov/Apps/Environment/USTRegistry/Registry/Details/19346				
Tank Owner:		W1 INC PO BOX 248 MOUNT PLEASANT SC 29465-0248				
Business Address:		1131 HWY 41 MOUNT PLEASANT SC 29464				
Land Owner Busi Address:						
Operator Busi Address:						
--Details--						
Release No:	1				Source:	UST
Status Code:					Cleanup Initiated:	1/28/2008
Fin Type:	DHEC SUPERB				Active:	
Project Manager:	PADGETT, JOEL P				Compliance Req:	True
Reported:	11/5/2007				Compliance Met:	True
Confirmed:	11/14/2007				Emergency Resp:	
Rank and Score:	1D - Chemicals detected in water / 300100				Compliance Date:	
Product:	Petroleum				Abatement Met:	1/1/1974
NFA:					Superb Determ:	
Rank Desc:	Chemicals detected in water				Fin Res Mech:	NONE
Status Desc:					Cleanup Complete:	
Cleanup Mcl:					Transferred:	
Resp Party:	W1 INC				Owner:	
Superb Qualified:	True					
14	3 of 4	-	0.00 / 0.00	19.03	F GREGORIE & SON INC 1131 HWY 41 MOUNT PLEASANT SC	UST
Site:	01379				Category:	Retail Sales
Permit:	N 01379				Last Inspection:	
No. Tanks:	1				Facility Contact:	
Billable:	0				Phone:	843-884-4153
Abandoned:	1				Land Owner Phone:	
Other:	0				Operator Phone:	
Business Address:		1131 HWY 41 MOUNT PLEASANT SC 29464				
Tank Owner Business Address:		F GREGORIE & SON INC 1131 HWY 41 MOUNT PLEASANT SC 29464				
Land Owner Business Address:						
Operator Business Address:						
Facility Link:		http://www.scdhec.gov/Apps/Environment/USTRegistry/Registry/Details/01379				
Tank Information - Online Registry						
Tank No.:	1				Overfill Type:	
Status:	Abandoned				Verified:	
Class:	N				Piping Type:	
Tank Const:	Steel				Compliance:	
Pipe Const:	Steel				Comp Status:	
Constr Date:					Age at Notification:	
Operat Date:					Dist to Well Feet:	
Tank Protect:					Spill Prevention:	
Tank Tested:					Left Gal:	
Pipe Protect:					Owner at Abd:	
Pipe Tested:					Last Use:	
Notify:					Aband:	11/11/1911
Capacity:	2000				Method:	Removed
Tank Cont Meth:					Case No.:	
Pipe Cont Meth:					Under Dispense Cont:	False
Variance:					Drop Tube:	False

Map Key	Number of Records	Direction	Distance (mi/ft)	Elev (ft)	Site	DB
Product:		Diesel fuel				
Tank Leak Det:						
Pipe Leak Det:						
<u>Tank Information - C-List</u>						
Tank:	1				Tank Owner Contact:	
Cap:	2000				Tank Owner Street:	1131 HWY 41
Chem:	DL				Tank Owner City:	MOUNT PLEASA
Age:					Tank Owner State:	SC
Status Code:	ABD				Tank Owner Zip:	29464
Status Desc:	Abandoned				Tank Owner Phone:	843-884-4153
Tank Owner:	F GREGORIE & SON IN					

14	4 of 4	-	0.00 / 0.00	19.03	FORMER FUELS BULK PLANT 1131 HWY 41 MOUNT PLEASANT SC	UST
Site:	19346			Category:	Retail Sales	
Permit:	N 19346			Last Inspection:		
No. Tanks:	1			Facility Contact:		
Billable:	0			Phone:		
Abandoned:	1			Land Owner Phone:		
Other:	0			Operator Phone:		
Business Address:		1131 HWY 41 MOUNT PLEASANT SC 29464				
Tank Owner Business Address:		W1 INC PO BOX 248 MOUNT PLEASANT SC 29465-0248				
Land Owner Business Address:						
Operator Business Address:						
Facility Link:		http://www.scdhec.gov/Apps/Environment/USTRegistry/Registry/Details/19346				

Tank Information - Online Registry

Tank No.:	1	Overfill Type:	
Status:	Abandoned	Verified:	
Class:	N	Piping Type:	
Tank Const:	Steel	Compliance:	
Pipe Const:		Comp Status:	
Constr Date:		Age at Notification:	0
Operat Date:		Dist to Well Feet:	
Tank Protect:		Spill Prevention:	
Tank Tested:		Left Gal:	
Pipe Protect:		Owner at Abd:	
Pipe Tested:		Last Use:	
Notify:		Aband:	8/1/1984
Capacity:	4000	Method:	Removed
Tank Cont Meth:		Case No.:	
Pipe Cont Meth:		Under Dispense Cont:	False
Variance:		Drop Tube:	False
Product:	Gasoline		
Tank Leak Det:			
Pipe Leak Det:			

Tank Information - C-List

Tank:	1				Tank Owner Contact:	
Cap:	4000				Tank Owner Street:	PO BOX 248
Chem:	GN				Tank Owner City:	MOUNT PLEASA
Age:	0				Tank Owner State:	SC
Status Code:	ABD				Tank Owner Zip:	29465-0248
Status Desc:	Abandoned				Tank Owner Phone:	843-697-3278
Tank Owner:	W1 INC					

Map Key	Number of Records	Direction	Distance (mi/ft)	Elev (ft)	Site	DB
15	1 of 2	-	0.00 / 0.00	19.03	CVS PHARMACY 7159 2884 HIGHWAY 17 NORTH MT PLEASANT SC 29464	FINDS/FRS
Registry ID:		110045989702				
FIPS Code:		45019				
Program Acronyms:		BR, RCRAINFO				
HUC Code:		03050201				
Site Type Name:		STATIONARY				
EPA Region Code:		04				
Conveyor:		FRS-GEocode				
Source:						
County Name:		CHARLESTON				
SIC Codes:						
SIC Code Descriptions:						
NAICS Codes:		812922				
Federal Facility Code:						
NAICS Code Descriptions:		ONE-HOUR PHOTOFINISHING.				
Federal Agency Name:						
US/Mexico Border Ind:						
Congressional Dist No:		01				
Create Date:		15-JUN-2012 16:38:40				
Census Block Code:		450190046083041				
Update Date:		27-MAY-2016 17:31:39				
Location Description:						
Supplemental Location:						
Tribal Land Code:						
Tribal Land Name:						
Latitude:		32.85823				
Longitude:		-79.79643				
Coord Collection Method:		ADDRESS MATCHING-HOUSE NUMBER				
Accuracy Value:		30				
Datum:		NAD83				
Reference Point:		CENTER OF A FACILITY OR STATION				
Interest Types:		HAZARDOUS WASTE BIENNIAL REPORTER, LQG				
Facility Detail Rprt URL:		http://ofmpub.epa.gov/enviro/fii_query_detail.disp_program_facility?p_registry_id=110045989702				

15	2 of 2	-	0.00 / 0.00	19.03	CVS PHARMACY 7159 2884 HWY 17 N MOUNT PLEASANT SC 29466	RCRA LQG
County Name:		CHARLESTON				
County Code:		SC019				
EPA Handler ID:		SCR000773820				
Current Site Name:		CVS PHARMACY 7159				
Generator Status Universe Desc:		Large Quantity Generator				
Land Type Desc:		Private				
Activity Location:		SC				
TSD Activity:		No				
Mixed Waste Generator:		No				
Importer Activity:		No				
Transporter Activity:		No				
Transfer Facility:		No				
Recycler Activity:		No				
Onsite Burner Exemption:		No				
Furnace Exemption:		No				
Underground Inject Activity:		No				
Rece Waste From Off Site:		No				
Used Oil Transporter:						
Used Oil Transfer Facility:						
Used Oil Processor:						
Used Oil Refiner:						
Used Oil Burner:						
Used Oil Market Burner:						

Map Key	Number of Records	Direction	Distance (mi/ft)	Elev (ft)	Site	DB
Used Oil Spec Marketer:						
Mailing Address:		ONE CVS DR, WOONSOCKET, RI, 02895,				
Contact Name:		WENDY BRANT				
Contact Address:		ONE CVS DR, WOONSOCKET, RI, 02895,				
Contact Email:						
Location Street 2:						
Owner/Operator Details						
Owner/Operator Ind:	CP				Country:	
Name:	SC CVS PHARMACY LLC				Zip Code:	02895
Street No:					Phone:	
Street 1:	ONE CVS DR				Type:	P
Street 2:					Date Became Current:	20091231
City:	WOONSOCKET				Date Ended Current:	
State:	RI					
Source Type:	B					
Owner/Operator Ind:	CO				Country:	
Name:	CVS PHARMACY INC				Zip Code:	02895
Street No:					Phone:	
Street 1:	ONE CVS DR				Type:	P
Street 2:					Date Became Current:	20091231
City:	WOONSOCKET				Date Ended Current:	
State:	RI					
Source Type:	B					
Owner/Operator Ind:	CP				Country:	US
Name:	SC CVS PHARMACY LLC				Zip Code:	02895
Street No:					Phone:	4017651500
Street 1:	ONE CVS DRIVE				Type:	P
Street 2:					Date Became Current:	20120507
City:	WOONSOCKET				Date Ended Current:	
State:	RI					
Source Type:	N					
Owner/Operator Ind:	CO				Country:	US
Name:	CVS PHARMACY INC				Zip Code:	02895
Street No:					Phone:	4017651500
Street 1:	ONE CVS DRIVE				Type:	P
Street 2:					Date Became Current:	20120507
City:	WOONSOCKET				Date Ended Current:	
State:	RI					
Source Type:	N					
NAICS Details						
Source Type:	B					
NAICS Code Owner:	HQ					
NAICS Code:	44611					
NAICS Description:	PHARMACIES AND DRUG STORES					
NAICS Active Status:	Yes					
NAICS Cycle:	2002					
Source Type:	B					
NAICS Code Owner:	HQ					
NAICS Code:	812922					
NAICS Description:	ONE-HOUR PHOTOFINISHING					
NAICS Active Status:	Yes					
NAICS Cycle:	2002					
Source Type:	N					
NAICS Code Owner:	HQ					
NAICS Code:	812922					
NAICS Description:	ONE-HOUR PHOTOFINISHING					
NAICS Active Status:	Yes					

<i>Map Key</i>	<i>Number of Records</i>	<i>Direction</i>	<i>Distance (mi/ft)</i>	<i>Elev (ft)</i>	<i>Site</i>	<i>DB</i>
NAICS Cycle:		2002				
Source Type:		N				
NAICS Code Owner:		HQ				
NAICS Code:		446110				
NAICS Description:		PHARMACIES AND DRUG STORES				
NAICS Active Status:		Yes				
NAICS Cycle:		2012				
Source Type:		N				
NAICS Code Owner:		HQ				
NAICS Code:		11111				
NAICS Description:		SOYBEAN FARMING				
NAICS Active Status:		Yes				
NAICS Cycle:		2002				
<u>Hazardous Waste Details</u>						
Hazardous Waste Code Owner:		HQ				
Hazardous Waste Code:		D024				
Source Type:		N				
Code Type:		D				
Waste Code Description:		M-CRESOL				
Waste Code Active Status:		Yes				
BR Waste Code Active Status:		Yes				
Hazardous Waste Code Owner:		HQ				
Hazardous Waste Code:		P188				
Source Type:		B				
Code Type:		P				
Waste Code Description:		BENZOIC ACID, 2-HYDROXY-, COMPD. WITH (3AS-CIS)-1,2,3,3A,8,8A-HEXAHYDRO-1,3A,8-TRIMETHYLPYRROLO[2,3-B]INDOL-5-YL METHYLCARBAMATE ESTER (1:1) (OR) PHYSOSTIGMINE SALICYLATE				
Waste Code Active Status:		Yes				
BR Waste Code Active Status:		Yes				
Hazardous Waste Code Owner:		HQ				
Hazardous Waste Code:		D010				
Source Type:		N				
Code Type:		D				
Waste Code Description:		SELENIUM				
Waste Code Active Status:		Yes				
BR Waste Code Active Status:		Yes				
Hazardous Waste Code Owner:		HQ				
Hazardous Waste Code:		D006				
Source Type:		B				
Code Type:		D				
Waste Code Description:		CADMIUM				
Waste Code Active Status:		Yes				
BR Waste Code Active Status:		Yes				
Hazardous Waste Code Owner:		HQ				
Hazardous Waste Code:		D005				
Source Type:		B				
Code Type:		D				
Waste Code Description:		BARIUM				
Waste Code Active Status:		Yes				
BR Waste Code Active Status:		Yes				
Hazardous Waste Code Owner:		HQ				
Hazardous Waste Code:		P075				
Source Type:		N				
Code Type:		P				
Waste Code Description:		NICOTINE, & SALTS (OR) PYRIDINE, 3-(1-METHYL-2-PYRROLIDINYL)-,(S)-, & SALTS				
Waste Code Active Status:		Yes				
BR Waste Code Active Status:		Yes				

Map Key	Number of Records	Direction	Distance (mi/ft)	Elev (ft)	Site	DB
<hr/>						
Hazardous Waste Code Owner:		HQ				
Hazardous Waste Code:		D011				
Source Type:		B				
Code Type:		D				
Waste Code Description:		SILVER				
Waste Code Active Status:		Yes				
BR Waste Code Active Status:		Yes				
Hazardous Waste Code Owner:		HQ				
Hazardous Waste Code:		P188				
Source Type:		N				
Code Type:		P				
Waste Code Description:		BENZOIC ACID, 2-HYDROXY-, COMPD. WITH (3AS-CIS)-1,2,3,3A,8,8A-HEXAHYDRO-1,3A,8-TRIMETHYLPYRROLO[2,3-B]INDOL-5-YL METHYLCARBAMATE ESTER (1:1) (OR) PHYSOSTIGMINE SALICYLATE				
Waste Code Active Status:		Yes				
BR Waste Code Active Status:		Yes				
Hazardous Waste Code Owner:		HQ				
Hazardous Waste Code:		P012				
Source Type:		N				
Code Type:		P				
Waste Code Description:		ARSENIC OXIDE AS2O3 (OR) ARSENIC TRIOXIDE				
Waste Code Active Status:		Yes				
BR Waste Code Active Status:		Yes				
Hazardous Waste Code Owner:		HQ				
Hazardous Waste Code:		P042				
Source Type:		N				
Code Type:		P				
Waste Code Description:		1,2-BENZENEDIOL, 4-[1-HYDROXY-2-(METHYLAMINO)ETHYL]-, (R)- (OR) EPINEPHRINE				
Waste Code Active Status:		Yes				
BR Waste Code Active Status:		Yes				
Hazardous Waste Code Owner:		HQ				
Hazardous Waste Code:		D001				
Source Type:		N				
Code Type:		D				
Waste Code Description:		IGNITABLE WASTE				
Waste Code Active Status:		Yes				
BR Waste Code Active Status:		Yes				
Hazardous Waste Code Owner:		HQ				
Hazardous Waste Code:		D008				
Source Type:		B				
Code Type:		D				
Waste Code Description:		LEAD				
Waste Code Active Status:		Yes				
BR Waste Code Active Status:		Yes				
Hazardous Waste Code Owner:		HQ				
Hazardous Waste Code:		P081				
Source Type:		N				
Code Type:		P				
Waste Code Description:		1,2,3-PROPANETRIOL, TRINITRATE (R) (OR) NITROGLYCERINE (R)				
Waste Code Active Status:		Yes				
BR Waste Code Active Status:		Yes				
Hazardous Waste Code Owner:		HQ				
Hazardous Waste Code:		D007				
Source Type:		B				
Code Type:		D				
Waste Code Description:		CHROMIUM				
Waste Code Active Status:		Yes				
BR Waste Code Active Status:		Yes				
Hazardous Waste Code Owner:		HQ				

<i>Map Key</i>	<i>Number of Records</i>	<i>Direction</i>	<i>Distance (mi/ft)</i>	<i>Elev (ft)</i>	<i>Site</i>	<i>DB</i>
Hazardous Waste Code:		P001				
Source Type:		N				
Code Type:		P				
Waste Code Description:		2H-1-BENZOPYRAN-2-ONE, 4-HYDROXY-3-(3-OXO-1-PHENYLBUTYL)-, & SALTS, WHEN PRESENT AT CONCENTRATIONS GREATER THAN 0.3% (OR) WARFARIN, & SALTS, WHEN PRESENT AT CONCENTRATIONS GREATER THAN 0.3%				
Waste Code Active Status:		Yes				
BR Waste Code Active Status:		Yes				
Hazardous Waste Code Owner:		HQ				
Hazardous Waste Code:		P081				
Source Type:		B				
Code Type:		P				
Waste Code Description:		1,2,3-PROPANETRIOL, TRINITRATE (R) (OR) NITROGLYCERINE (R)				
Waste Code Active Status:		Yes				
BR Waste Code Active Status:		Yes				
Hazardous Waste Code Owner:		HQ				
Hazardous Waste Code:		P001				
Source Type:		B				
Code Type:		P				
Waste Code Description:		2H-1-BENZOPYRAN-2-ONE, 4-HYDROXY-3-(3-OXO-1-PHENYLBUTYL)-, & SALTS, WHEN PRESENT AT CONCENTRATIONS GREATER THAN 0.3% (OR) WARFARIN, & SALTS, WHEN PRESENT AT CONCENTRATIONS GREATER THAN 0.3%				
Waste Code Active Status:		Yes				
BR Waste Code Active Status:		Yes				
Hazardous Waste Code Owner:		HQ				
Hazardous Waste Code:		P075				
Source Type:		B				
Code Type:		P				
Waste Code Description:		NICOTINE, & SALTS (OR) PYRIDINE, 3-(1-METHYL-2-PYRROLIDINYL)-,(S)-, & SALTS				
Waste Code Active Status:		Yes				
BR Waste Code Active Status:		Yes				
Hazardous Waste Code Owner:		HQ				
Hazardous Waste Code:		P108				
Source Type:		N				
Code Type:		P				
Waste Code Description:		STRYCHNIDIN-10-ONE, & SALTS (OR) STRYCHNINE, & SALTS				
Waste Code Active Status:		Yes				
BR Waste Code Active Status:		Yes				
Hazardous Waste Code Owner:		HQ				
Hazardous Waste Code:		U165				
Source Type:		N				
Code Type:		U				
Waste Code Description:		NAPHTHALENE				
Waste Code Active Status:		Yes				
BR Waste Code Active Status:		Yes				
Hazardous Waste Code Owner:		HQ				
Hazardous Waste Code:		D002				
Source Type:		B				
Code Type:		D				
Waste Code Description:		CORROSIVE WASTE				
Waste Code Active Status:		Yes				
BR Waste Code Active Status:		Yes				
Hazardous Waste Code Owner:		HQ				
Hazardous Waste Code:		D011				
Source Type:		N				
Code Type:		D				
Waste Code Description:		SILVER				
Waste Code Active Status:		Yes				
BR Waste Code Active Status:		Yes				
Hazardous Waste Code Owner:		HQ				

<i>Map Key</i>	<i>Number of Records</i>	<i>Direction</i>	<i>Distance (mi/ft)</i>	<i>Elev (ft)</i>	<i>Site</i>	<i>DB</i>
Hazardous Waste Code:		D010				
Source Type:		B				
Code Type:		D				
Waste Code Description:		SELENIUM				
Waste Code Active Status:		Yes				
BR Waste Code Active Status:		Yes				
Hazardous Waste Code Owner:		HQ				
Hazardous Waste Code:		P204				
Source Type:		N				
Code Type:		P				
Waste Code Description:		PHYSOSTIGMINE (OR) PYRROLO[2,3-B]INDOL-5-OL, 1,2,3,3A,8,8A-HEXAHYDRO-1,3A,8-TRIMETHYL-METHYLCARBAMATE (ESTER), (3AS-CIS)-				
Waste Code Active Status:		Yes				
BR Waste Code Active Status:		Yes				
Hazardous Waste Code Owner:		HQ				
Hazardous Waste Code:		D001				
Source Type:		B				
Code Type:		D				
Waste Code Description:		IGNITABLE WASTE				
Waste Code Active Status:		Yes				
BR Waste Code Active Status:		Yes				
Hazardous Waste Code Owner:		HQ				
Hazardous Waste Code:		D009				
Source Type:		N				
Code Type:		D				
Waste Code Description:		MERCURY				
Waste Code Active Status:		Yes				
BR Waste Code Active Status:		Yes				
Hazardous Waste Code Owner:		HQ				
Hazardous Waste Code:		U122				
Source Type:		N				
Code Type:		U				
Waste Code Description:		FORMALDEHYDE				
Waste Code Active Status:		Yes				
BR Waste Code Active Status:		Yes				
<u>Handler Details</u>						
Source Type:		B				
Receive Date:		20140101				
Current Site Name:		CVS PHARMACY 7159				
Non Notifier:						
Acknowledge Flag Date:						
Acknowledge Flag:						
Accessibility:						
Location Street No:						
Location Street 1:		2884 HWY 17 N				
Location Street 2:						
Location City:		MOUNT PLEASANT				
Location State:		SC				
Location Zip Code:		29466				
County Code:		SC019				
State District:						
Land Type:		P				
Mailing Street No:						
Mailing Street 1:		ONE CVS DR				
Mailing Street 2:						
Mailing City:		WOONSOCKET				
Mailing State:		RI				
Mailing Zip Code:		02895				
Mailing Country:						
Contact First Name:		WENDY				
Contact Middle Initial:						

<i>Map Key</i>	<i>Number of Records</i>	<i>Direction</i>	<i>Distance (mi/ft)</i>	<i>Elev (ft)</i>	<i>Site</i>	<i>DB</i>
Contact Last Name:		BRANT				
Contact Street No:						
Contact Street 1:		ONE CVS DR				
Contact Street 2:						
Contact City:		WOONSOCKET				
Contact State:		RI				
Contact Zip:		02895				
Contact Country:						
Contact Phone:		4017651500				
Contact Phone Extension:						
Contact Fax:						
Contact Email Address:						
Contact Title:						
Federal Waste Generator Code Owner:		HQ				
Federal Waste Generator Code:		1				
State Waste Generator Code Owner:		SC				
State Waste Generator Code:		4				
Short Term Generator:		No				
Importer Activity:		No				
Mixed Waste Generator:		No				
Transporter Activity:		No				
Transfer Facility:		No				
TSD Activity:		No				
Recycler Activity:		No				
Onsite Burner Exemption:		No				
Furnace Exemption:		No				
Underground Injection Activity:		No				
Receives Waste From Offsite:		No				
Universal Waste Destination Facility:		No				
Used Oil Transporter:		No				
Used Oil Transfer Facility:		No				
Used Oil Processor:		No				
Used Oil Refiner:		No				
Used Oil Fuel Burner:		No				
Used Oil Fuel Marketer to Burner:		No				
Used Oil Specification Marketer:		No				
Under 40CFR Sub K as College/University:		No				
Under 40CFR Sub K as Teaching Hospital:		No				
Under 40CFR Sub K as Non Profit Research:		No				
Withdrawal From 40 CFR Part 262 Sub K:		N				
Include in National Report:		Y				
Reporting Cycle Year:		2013				
CDX Transaction ID:						
Federal Waste Generator Desc:		Large Quantity Generator				
<u>Handler Details</u>						
Source Type:		B				
Receive Date:		20160101				
Current Site Name:		CVS PHARMACY 7159				
Non Notifier:						
Acknowledge Flag Date:						
Acknowledge Flag:						
Accessibility:						
Location Street No:						
Location Street 1:		2884 HWY 17 N				
Location Street 2:						
Location City:		MOUNT PLEASANT				

Map Key	Number of Records	Direction	Distance (mi/ft)	Elev (ft)	Site	DB
Location State:		SC				
Location Zip Code:		29466				
County Code:		SC019				
State District:						
Land Type:		P				
Mailing Street No:						
Mailing Street 1:		ONE CVS DR				
Mailing Street 2:						
Mailing City:		WOONSOCKET				
Mailing State:		RI				
Mailing Zip Code:		02895				
Mailing Country:						
Contact First Name:		WENDY				
Contact Middle Initial:						
Contact Last Name:		BRANT				
Contact Street No:						
Contact Street 1:		ONE CVS DR				
Contact Street 2:						
Contact City:		WOONSOCKET				
Contact State:		RI				
Contact Zip:		02895				
Contact Country:						
Contact Phone:		4017651500				
Contact Phone Extension:						
Contact Fax:						
Contact Email Address:						
Contact Title:						
Federal Waste Generator Code		HQ				
Owner:						
Federal Waste Generator Code:		1				
State Waste Generator Code		SC				
Owner:						
State Waste Generator Code:		4				
Short Term Generator:		No				
Importer Activity:		No				
Mixed Waste Generator:		No				
Transporter Activity:		No				
Transfer Facility:		No				
TSD Activity:		No				
Recycler Activity:		No				
Onsite Burner Exemption:		No				
Furnace Exemption:		No				
Underground Injection Activity:		No				
Receives Waste From Offsite:		No				
Universal Waste Destination		No				
Facility:						
Used Oil Transporter:		No				
Used Oil Transfer Facility:		No				
Used Oil Processor:		No				
Used Oil Refiner:		No				
Used Oil Fuel Burner:		No				
Used Oil Fuel Marketer to		No				
Burner:						
Used Oil Specification		No				
Marketer:						
Under 40CFR Sub K as		No				
College/University:						
Under 40CFR Sub K as		No				
Teaching Hospital:						
Under 40CFR Sub K as Non		No				
Profit Research:						
Withdrawal From 40 CFR Part		N				
262 Sub K:						
Include in National Report:		Y				
Reporting Cycle Year:		2015				
CDX Transaction ID:						
Federal Waste Generator Desc:		Large Quantity Generator				

Map Key	Number of Records	Direction	Distance (mi/ft)	Elev (ft)	Site	DB
<u>Handler Details</u>						
Source Type:		N				
Receive Date:		20120507				
Current Site Name:		CVS PHARMACY 7159				
Non Notifier:						
Acknowledge Flag Date:						
Acknowledge Flag:						
Accessibility:						
Location Street No:		2884				
Location Street 1:		HIGHWAY 17 NORTH				
Location Street 2:						
Location City:		MT PLEASANT				
Location State:		SC				
Location Zip Code:		29464				
County Code:		SC019				
State District:		TR				
Land Type:		P				
Mailing Street No:						
Mailing Street 1:		ONE CVS DRIVE				
Mailing Street 2:						
Mailing City:		WOONSOCKET				
Mailing State:		RI				
Mailing Zip Code:		02895				
Mailing Country:		US				
Contact First Name:		WENDY				
Contact Middle Initial:						
Contact Last Name:		BRANT				
Contact Street No:						
Contact Street 1:		ONE CVS DRIVE				
Contact Street 2:						
Contact City:		WOONSOCKET				
Contact State:		RI				
Contact Zip:		02895				
Contact Country:		US				
Contact Phone:		4017651500				
Contact Phone Extension:						
Contact Fax:						
Contact Email Address:						
Contact Title:		CORPORATE ENV MGR				
Federal Waste Generator Code		HQ				
Owner:						
Federal Waste Generator Code:		2				
State Waste Generator Code		SC				
Owner:						
State Waste Generator Code:		4				
Short Term Generator:		No				
Importer Activity:		No				
Mixed Waste Generator:		No				
Transporter Activity:		No				
Transfer Facility:		No				
TSD Activity:		No				
Recycler Activity:		No				
Onsite Burner Exemption:		No				
Furnace Exemption:		No				
Underground Injection Activity:		No				
Receives Waste From Offsite:		No				
Universal Waste Destination		No				
Facility:						
Used Oil Transporter:		No				
Used Oil Transfer Facility:		No				
Used Oil Processor:		No				
Used Oil Refiner:		No				
Used Oil Fuel Burner:		No				
Used Oil Fuel Marketer to		No				
Burner:						
Used Oil Specification		No				

Map Key	Number of Records	Direction	Distance (mi/ft)	Elev (ft)	Site	DB
Marketer:						
Under 40CFR Sub K as		No				
College/University:		No				
Under 40CFR Sub K as		No				
Teaching Hospital:		No				
Under 40CFR Sub K as Non		No				
Profit Research:						
Withdrawal From 40 CFR Part		N				
262 Sub K:						
Include in National Report:						
Reporting Cycle Year:						
CDX Transaction ID:						
Federal Waste Generator Desc:		Small Quantity Generator				
<u>Handler Details</u>						
Source Type:		N				
Receive Date:		20140306				
Current Site Name:		CVS PHARMACY 7159				
Non Notifier:						
Acknowledge Flag Date:						
Acknowledge Flag:						
Accessibility:						
Location Street No:		2884				
Location Street 1:		HIGHWAY 17 NORTH				
Location Street 2:						
Location City:		MT PLEASANT				
Location State:		SC				
Location Zip Code:		29464				
County Code:		SC019				
State District:		TR				
Land Type:		P				
Mailing Street No:						
Mailing Street 1:		ONE CVS DRIVE				
Mailing Street 2:						
Mailing City:		WOONSOCKET				
Mailing State:		RI				
Mailing Zip Code:		02895				
Mailing Country:		US				
Contact First Name:		WENDY				
Contact Middle Initial:						
Contact Last Name:		BRANT				
Contact Street No:						
Contact Street 1:		ONE CVS DRIVE				
Contact Street 2:						
Contact City:		WOONSOCKET				
Contact State:		RI				
Contact Zip:		02895				
Contact Country:		US				
Contact Phone:		4017707457				
Contact Phone Extension:						
Contact Fax:						
Contact Email Address:		WENDY.BRANT@CVSCAREMARK.COM				
Contact Title:		CORPORATE ENV MGR				
Federal Waste Generator Code		HQ				
Owner:						
Federal Waste Generator Code:		1				
State Waste Generator Code		SC				
Owner:						
State Waste Generator Code:		4				
Short Term Generator:		No				
Importer Activity:		No				
Mixed Waste Generator:		No				
Transporter Activity:		No				
Transfer Facility:		No				
TSD Activity:		No				
Recycler Activity:		No				

Map Key	Number of Records	Direction	Distance (mi/ft)	Elev (ft)	Site	DB
Onsite Burner Exemption:		No				
Furnace Exemption:		No				
Underground Injection Activity:		No				
Receives Waste From Offsite:		No				
Universal Waste Destination Facility:		No				
Used Oil Transporter:		No				
Used Oil Transfer Facility:		No				
Used Oil Processor:		No				
Used Oil Refiner:		No				
Used Oil Fuel Burner:		No				
Used Oil Fuel Marketer to Burner:		No				
Used Oil Specification Marketer:		No				
Under 40CFR Sub K as College/University:		No				
Under 40CFR Sub K as Teaching Hospital:		No				
Under 40CFR Sub K as Non Profit Research:		No				
Withdrawal From 40 CFR Part 262 Sub K:		N				
Include in National Report: Reporting Cycle Year:						
CDX Transaction ID:						
Federal Waste Generator Desc:		Large Quantity Generator				

Handler Details

Source Type: N
Receive Date: 20130131
Current Site Name: CVS PHARMACY 7159
Non Notifier:
Acknowledge Flag Date:
Acknowledge Flag:
Accessibility:
Location Street No: 2884
Location Street 1: HIGHWAY 17 NORTH
Location Street 2:
Location City: MT PLEASANT
Location State: SC
Location Zip Code: 29464
County Code: SC019
State District: TR
Land Type: P
Mailing Street No:
Mailing Street 1: ONE CVS DRIVE
Mailing Street 2:
Mailing City: WOONSOCKET
Mailing State: RI
Mailing Zip Code: 02895
Mailing Country: US
Contact First Name: WENDY
Contact Middle Initial:
Contact Last Name: BRANT
Contact Street No:
Contact Street 1: ONE CVS DRIVE
Contact Street 2:
Contact City: WOONSOCKET
Contact State: RI
Contact Zip: 02895
Contact Country: US
Contact Phone: 4017651500
Contact Phone Extension:
Contact Fax:
Contact Email Address:

Map Key	Number of Records	Direction	Distance (mi/ft)	Elev (ft)	Site	DB
Contact Title:		CORPORATE ENV MGR				
Federal Waste Generator Code		HQ				
Owner:						
Federal Waste Generator Code:		2				
State Waste Generator Code		SC				
Owner:						
State Waste Generator Code:		4				
Short Term Generator:		No				
Importer Activity:		No				
Mixed Waste Generator:		No				
Transporter Activity:		No				
Transfer Facility:		No				
TSD Activity:		No				
Recycler Activity:		No				
Onsite Burner Exemption:		No				
Furnace Exemption:		No				
Underground Injection Activity:		No				
Receives Waste From Offsite:		No				
Universal Waste Destination Facility:		No				
Used Oil Transporter:		No				
Used Oil Transfer Facility:		No				
Used Oil Processor:		No				
Used Oil Refiner:		No				
Used Oil Fuel Burner:		No				
Used Oil Fuel Marketer to Burner:		No				
Used Oil Specification Marketer:		No				
Under 40CFR Sub K as College/University:		No				
Under 40CFR Sub K as Teaching Hospital:		No				
Under 40CFR Sub K as Non Profit Research:		No				
Withdrawal From 40 CFR Part 262 Sub K:		N				
Include in National Report:						
Reporting Cycle Year:						
CDX Transaction ID:						
Federal Waste Generator Desc:		Small Quantity Generator				
<u>Violation/Evaluation Details</u>						
Evaluation Identifier:		001				
Evaluation Start Date:		20141029				
Evaluation Agency:		S				
Found Violation Flag:		Y				
Citizen Complaint Flag:		No				
Multimedia Inspection Flag:		No				
Sampling Flag:		No				
Not Subtitle C Flag:		No				
Evaluation Type:		NRR				
Evaluation Type Description:		NON-FINANCIAL RECORD REVIEW				
Focus Area:						
Focus Area Description:						
Evaluation Responsible Person:		SCSWW				
Evaluation Suborganization:						
Handler Activity Location:		SC				
Handler Name:		CVS PHARMACY 7159				
Region:		04				
State:		SC				
Land Type:		P				
Date of Request:						
Date Response Received:						
Request Agency:						

<i>Map Key</i>	<i>Number of Records</i>	<i>Direction</i>	<i>Distance (mi/ft)</i>	<i>Elev (ft)</i>	<i>Site</i>	<i>DB</i>
<hr/>						
<i>Request Activity Location:</i>						
<i>Violation Activity Location:</i>		SC				
<i>Violation Determined by Agency:</i>		S				
<i>Violation Type:</i>		262.A				
<i>Violation Short Description:</i>		Generators - General				
<i>Former Citation:</i>						
<i>Violation Determined Date:</i>		20141029				
<i>Actual Return to Compliance Da:</i>		20141203				
<i>Return To Compliance Qualifier:</i>		O				
<i>Violation Responsible Agency:</i>		S				
<i>Scheduled Compliance Date:</i>						
<i>Enforcement Activity Location:</i>		SC				
<i>Enforcement Identifier:</i>		001				
<i>Enforcement Action Date:</i>		20141029				
<i>Enforcement Agency:</i>		S				
<i>Docket No:</i>						
<i>Attorney:</i>						
<i>Corrective Action Component FI:</i>		No				
<i>Appeal Initiated Date:</i>						
<i>Appeal Resolved Date:</i>						
<i>Disposition Status Date:</i>						
<i>Disposition Status:</i>						
<i>Disposition Status Description:</i>						
<i>Respondent Name:</i>						
<i>Lead Agency:</i>						
<i>Enforcement Type:</i>		805				
<i>Enforcement Type Description:</i>						
<i>Enforcement Responsible Person:</i>		SCSWW				
<i>Enforcement Suborganization:</i>						
<i>Expenditure Amount:</i>						
<i>SEP Scheduled Completion Date:</i>						
<i>SEP Actual Completion Date:</i>						
<i>SEP Defaulted Date:</i>						
<i>SEP Type:</i>						
<i>SEP Type Description:</i>						
<i>Proposed Penalty Amount:</i>						
<i>Final Monetary Amount:</i>						
<i>Paid Amount:</i>						
<i>Final Count:</i>						
<i>Final Amount:</i>						
 <i><u>Violation/Evaluation Details</u></i>						
<i>Evaluation Identifier:</i>		001				
<i>Evaluation Start Date:</i>		20141029				
<i>Evaluation Agency:</i>		S				
<i>Found Violation Flag:</i>		Y				
<i>Citizen Complaint Flag:</i>		No				
<i>Multimedia Inspection Flag:</i>		No				
<i>Sampling Flag:</i>		No				
<i>Not Subtitle C Flag:</i>		No				
<i>Evaluation Type:</i>		NRR				
<i>Evaluation Type Description:</i>		NON-FINANCIAL RECORD REVIEW				
<i>Focus Area:</i>						
<i>Focus Area Description:</i>						
<i>Evaluation Responsible Person:</i>		SCSWW				
<i>Evaluation Suborganization:</i>						
<i>Handler Activity Location:</i>		SC				
<i>Handler Name:</i>		CVS PHARMACY 7159				
<i>Region:</i>		04				

Map Key	Number of Records	Direction	Distance (mi/ft)	Elev (ft)	Site	DB
State:		SC				
Land Type:		P				
Date of Request:						
Date Response Received:						
Request Agency:						
Request Activity Location:						
Violation Activity Location:		SC				
Violation Determined by Agency:		S				
Violation Type:		262.A				
Violation Short Description:		Generators - General				
Former Citation:						
Violation Determined Date:		20141029				
Actual Return to Compliance Da:		20141203				
Return To Compliance Qualifier:		O				
Violation Responsible Agency:		S				
Scheduled Compliance Date:						
Enforcement Activity Location:		SC				
Enforcement Identifier:		001				
Enforcement Action Date:		20141203				
Enforcement Agency:		S				
Docket No:						
Attorney:						
Corrective Action Component FI:		No				
Appeal Initiated Date:						
Appeal Resolved Date:						
Disposition Status Date:						
Disposition Status:						
Disposition Status Description:						
Respondent Name:						
Lead Agency:						
Enforcement Type:		140				
Enforcement Type Description:						
Enforcement Responsible Person:		SCKMK				
Enforcement Suborganization:		EN				
Expenditure Amount:						
SEP Scheduled Completion Date:						
SEP Actual Completion Date:						
SEP Defaulted Date:						
SEP Type:						
SEP Type Description:						
Proposed Penalty Amount:						
Final Monetary Amount:						
Paid Amount:						
Final Count:						
Final Amount:						

16	1 of 3	-	0.00 / 0.00	19.03	CIRCLE K 2720873 2846 HWY 17 N MT PLEASANT SC	LUST
Site No:	1348			County Code:	10	
Permit:	R 01348			County:	CHARLESTON	
No of Tanks:	6			Phone:	843-884-7627	
Category:	Retail Sales			Tank Owner Phone:	800-476-7574	
Last Inspection:	1/23/2017			Land Owner Phone:	843-884-4153	
Billable:	5			Operator Phone:		
Abandoned:	1			Search County:	CHARLESTON	
Other:	0					
Facility Link:	http://www.scdhec.gov/Apps/Environment/USTRegistry/Registry/Details/01348					
Tank Owner:	CIRCLE K STORES INC 2550 W TYVOLA RD STE 200					

Map Key	Number of Records	Direction	Distance (mi/ft)	Elev (ft)	Site	DB
Business Address:		CHARLOTTE NC 28217 2846 HWY 17 N MT PLEASANT SC 29464-8915				
Land Owner Busi Address:		GREGORIE LAND CO LLC PO BOX 248 MOUNT PLEASANT SC 29465-0248				
Operator Busi Address:						
--Details--						
Release No:	1				Source:	UST
Status Code:					Cleanup Initiated:	12/15/1995
Fin Type:	With SUPERB				Active:	
Project Manager:	PADGETT, JOEL P				Compliance Req:	False
Reported:	12/27/1989				Compliance Met:	False
Confirmed:	2/19/1991				Emergency Resp:	
Rank and Score:	2BB - Watersupply wells < 1000 feet downgrade / 62				Compliance Date:	
Product:					Abatement Met:	4/7/1995
NFA:	6/21/2006				Superb Determ:	
Rank Desc:	Watersupply wells < 1000 feet downgrade				Fin Res Mech:	
Status Desc:					Cleanup Complete:	
Cleanup Mcl:	4/18/2006				Transferred:	
Resp Party:	GREGORIE LAND CO LLC				Owner:	
Superb Qualified:						
16	2 of 3	-	0.00 / 0.00	19.03	CIRCLE K 2720873 2846 HWY 17 N MT PLEASANT SC 29464-8915	RCR
Site ID:	01348				REL:	1
Tax Map ID:	580-00-00-024				Latitude:	32.85806
Longitude:	-79.79731				Reported:	12/27/89
CU MCL:	04/18/06					
16	3 of 3	-	0.00 / 0.00	19.03	CIRCLE K 2720873 2846 HWY 17 N MT PLEASANT SC 29669	UST
Site:	01348				Category:	Retail Sales
Permit:	R 01348				Last Inspection:	1/23/2017
No. Tanks:	6				Facility Contact:	
Billable:	5				Phone:	843-884-7627
Abandoned:	1				Land Owner Phone:	843-884-4153
Other:	0				Operator Phone:	
Business Address:	2846 HWY 17 N MT PLEASANT SC 29464-8915					
Tank Owner Business Address:	CIRCLE K STORES INC 2550 W TYVOLA RD STE 200 CHARLOTTE NC 28217					
Land Owner Business Address:	GREGORIE LAND CO LLC PO BOX 248 MOUNT PLEASANT SC 29465-0248					
Operator Business Address:						
Facility Link:	http://www.scdhec.gov/Apps/Environment/USTRegistry/Registry/Details/01348					
Tank Information - Online Registry						
Tank No.:	1				Overfill Type:	Ball Float Vent Valve
Status:	Currently in Use				Verified:	9/28/1998
Class:	R				Piping Type:	Pressure
Tank Const:	Steel Clad				Compliance:	1/23/2017
Pipe Const:	Fiberglass reinforced plastic				Comp Status:	In Compliance
Constr Date:					Age at Notification:	5

Map Key	Number of Records	Direction	Distance (mi/ft)	Elev (ft)	Site	DB
Operat Date:					Dist to Well Feet:	101
Tank Protect:	Fiberglass Coating				Spill Prevention:	11/25/1997
Tank Tested:					Left Gal:	
Pipe Protect:	Fiberglass				Owner at Abd:	
Pipe Tested:					Last Use:	
Notify:					Aband:	
Capacity:	10000				Method:	
Tank Cont Meth:					Case No.:	
Pipe Cont Meth:					Under Dispense Cont:	True
Variance:					Drop Tube:	True
Product:	Gasoline RUL					
Tank Leak Det:		Statistical Inventory Reconciliation 5/28/2013				
Pipe Leak Det:		Mechanical Line Leak Detector 10/18/2016	Statistical Inventory Reconciliation 10/18/2016			

Tank Information - Online Registry

Tank No.:	2				Overfill Type:	Ball Float Vent Valve
Status:	Currently in Use				Verified:	9/28/1998
Class:	R				Piping Type:	Pressure
Tank Const:	Steel Clad				Compliance:	1/23/2017
Pipe Const:	Fiberglass reinforced plastic				Comp Status:	In Compliance
Constr Date:					Age at Notification:	5
Operat Date:					Dist to Well Feet:	101
Tank Protect:	Fiberglass Coating				Spill Prevention:	11/25/1997
Tank Tested:					Left Gal:	
Pipe Protect:	Fiberglass				Owner at Abd:	
Pipe Tested:					Last Use:	
Notify:					Aband:	
Capacity:	10000				Method:	
Tank Cont Meth:					Case No.:	
Pipe Cont Meth:					Under Dispense Cont:	True
Variance:					Drop Tube:	True
Product:	Gasoline RUL					
Tank Leak Det:		Statistical Inventory Reconciliation 6/9/2010				
Pipe Leak Det:		Mechanical Line Leak Detector 10/18/2016	Statistical Inventory Reconciliation 10/18/2016			

Tank Information - Online Registry

Tank No.:	3				Overfill Type:	Ball Float Vent Valve
Status:	Currently in Use				Verified:	9/28/1998
Class:	R				Piping Type:	Pressure
Tank Const:	Steel Clad				Compliance:	2/24/2017
Pipe Const:	Fiberglass reinforced plastic				Comp Status:	In Compliance
Constr Date:					Age at Notification:	5
Operat Date:					Dist to Well Feet:	101
Tank Protect:	Fiberglass Coating				Spill Prevention:	11/25/1997
Tank Tested:					Left Gal:	
Pipe Protect:	Fiberglass				Owner at Abd:	
Pipe Tested:					Last Use:	
Notify:					Aband:	
Capacity:	10000				Method:	
Tank Cont Meth:					Case No.:	
Pipe Cont Meth:					Under Dispense Cont:	True
Variance:					Drop Tube:	True
Product:	Gasoline Super/Prem					
Tank Leak Det:		Statistical Inventory Reconciliation 6/9/2010				
Pipe Leak Det:		Statistical Inventory Reconciliation 10/18/2016	Mechanical Line Leak Detector 10/18/2016			

Tank Information - Online Registry

Tank No.:	4				Overfill Type:	Ball Float Vent Valve
Status:	Currently in Use				Verified:	9/28/1998
Class:	R				Piping Type:	Pressure
Tank Const:	Steel Clad				Compliance:	1/23/2017
Pipe Const:	Fiberglass reinforced plastic				Comp Status:	In Compliance

Map Key	Number of Records	Direction	Distance (mi/ft)	Elev (ft)	Site	DB
Constr Date:					Age at Notification:	5
Operat Date:					Dist to Well Feet:	101
Tank Protect:	Fiberglass Coating				Spill Prevention:	11/25/1997
Tank Tested:					Left Gal:	
Pipe Protect:	Fiberglass				Owner at Abd:	
Pipe Tested:					Last Use:	
Notify:					Aband:	
Capacity:	6000				Method:	
Tank Cont Meth:					Case No.:	
Pipe Cont Meth:					Under Dispense Cont:	True
Variance:					Drop Tube:	True
Product:	Kerosene					
Tank Leak Det:		Statistical Inventory Reconciliation	6/9/2010			
Pipe Leak Det:		Mechanical Line Leak Detector	10/18/2016	Statistical Inventory Reconciliation	10/18/2016	

Tank Information - Online Registry

Tank No.:	5				Overfill Type:	
Status:	Abandoned				Verified:	9/28/1998
Class:	R				Piping Type:	Pressure
Tank Const:	Steel				Compliance:	
Pipe Const:	Steel				Comp Status:	
Constr Date:					Age at Notification:	5
Operat Date:					Dist to Well Feet:	
Tank Protect:	Fiberglass Coating				Spill Prevention:	11/25/1997
Tank Tested:					Left Gal:	
Pipe Protect:	Fiberglass				Owner at Abd:	CIRCLE K STORES INC
Pipe Tested:					Last Use:	
Notify:					Aband:	1/27/1999
Capacity:	2000				Method:	Removed
Tank Cont Meth:					Case No.:	
Pipe Cont Meth:					Under Dispense Cont:	False
Variance:					Drop Tube:	False
Product:	Kerosene					
Tank Leak Det:		Statistical Inventory Reconciliation				
Pipe Leak Det:		Statistical Inventory Reconciliation		Mechanical Line Leak Detector		

Tank Information - Online Registry

Tank No.:	6				Overfill Type:	Ball Float Vent Valve
Status:	Currently in Use				Verified:	2/13/1998
Class:	P				Piping Type:	Pressure
Tank Const:	Steel Clad				Compliance:	1/23/2017
Pipe Const:	Fiberglass reinforced plastic				Comp Status:	In Compliance
Constr Date:	3/5/1998				Age at Notification:	0
Operat Date:	3/29/1999				Dist to Well Feet:	101
Tank Protect:	Fiberglass Coating				Spill Prevention:	2/13/1998
Tank Tested:					Left Gal:	
Pipe Protect:	Fiberglass				Owner at Abd:	
Pipe Tested:					Last Use:	
Notify:					Aband:	
Capacity:	20000				Method:	
Tank Cont Meth:					Case No.:	
Pipe Cont Meth:					Under Dispense Cont:	True
Variance:					Drop Tube:	True
Product:	Diesel fuel					
Tank Leak Det:		Statistical Inventory Reconciliation	6/9/2010			
Pipe Leak Det:		Mechanical Line Leak Detector	10/18/2016	Statistical Inventory Reconciliation	10/18/2016	

Tank Information - C-List

Tank:	1			Tank Owner Contact:	
Cap:	10000			Tank Owner Street:	2550 W TYVOLA
Chem:	RUL			Tank Owner City:	CHARLOTTE
Age:	5			Tank Owner State:	NC

Map Key	Number of Records	Direction	Distance (mi/ft)	Elev (ft)	Site	DB
Status Code:	CIU				Tank Owner Zip: 28217	
Status Desc:	Currently in Use				Tank Owner Phone: 704-583-5700	
Tank Owner:	CIRCLE K STORES INC					
Tank:	2				Tank Owner Contact:	
Cap:	10000				Tank Owner Street: 2550 W TYVOLA	
Chem:	RUL				Tank Owner City: CHARLOTTE	
Age:	5				Tank Owner State: NC	
Status Code:	CIU				Tank Owner Zip: 28217	
Status Desc:	Currently in Use				Tank Owner Phone: 704-583-5700	
Tank Owner:	CIRCLE K STORES INC					
Tank:	3				Tank Owner Contact:	
Cap:	10000				Tank Owner Street: 2550 W TYVOLA	
Chem:	PREM				Tank Owner City: CHARLOTTE	
Age:	5				Tank Owner State: NC	
Status Code:	CIU				Tank Owner Zip: 28217	
Status Desc:	Currently in Use				Tank Owner Phone: 704-583-5700	
Tank Owner:	CIRCLE K STORES INC					
Tank:	4				Tank Owner Contact:	
Cap:	6000				Tank Owner Street: 2550 W TYVOLA	
Chem:	KN				Tank Owner City: CHARLOTTE	
Age:	5				Tank Owner State: NC	
Status Code:	CIU				Tank Owner Zip: 28217	
Status Desc:	Currently in Use				Tank Owner Phone: 704-583-5700	
Tank Owner:	CIRCLE K STORES INC					
Tank:	5				Tank Owner Contact:	
Cap:	2000				Tank Owner Street: 2550 W TYVOLA	
Chem:	KN				Tank Owner City: CHARLOTTE	
Age:	5				Tank Owner State: NC	
Status Code:	ABD				Tank Owner Zip: 28217	
Status Desc:	Abandoned				Tank Owner Phone: 704-583-5700	
Tank Owner:	CIRCLE K STORES INC					
Tank:	6				Tank Owner Contact:	
Cap:	20000				Tank Owner Street: 2550 W TYVOLA	
Chem:	DL				Tank Owner City: CHARLOTTE	
Age:	0				Tank Owner State: NC	
Status Code:	CIU				Tank Owner Zip: 28217	
Status Desc:	Currently in Use				Tank Owner Phone: 704-583-5700	
Tank Owner:	CIRCLE K STORES INC					

[17](#)

1 of 2

-

0.00 / 0.00

16.41

**WALMART SUPERCENTER 4384
3000 PROPRIETORS PLACE
MOUNT PLEASANT SC 29464**

[FINDS/FRS](#)

Registry ID: 110055082832
FIPS Code: 45019
Program Acronyms: RCRAINFO
HUC Code: 03050201
Site Type Name: STATIONARY
EPA Region Code: 04
Conveyor: FRS-GEOCODE
Source:
County Name: CHARLESTON
SIC Codes:
SIC Code Descriptions:
NAICS Codes: 452910
Federal Facility Code:
NAICS Code Descriptions: WAREHOUSE CLUBS AND SUPERCENTERS.
Federal Agency Name:
US/Mexico Border Ind:
Congressional Dist No: 01
Create Date: 25-FEB-2013 12:12:13
Census Block Code: 450190046092067

Map Key	Number of Records	Direction	Distance (mi/ft)	Elev (ft)	Site	DB
Update Date:		28-MAR-2014 20:40:26				
Location Description:						
Supplemental Location:						
Tribal Land Code:						
Tribal Land Name:						
Latitude:		32.86203				
Longitude:		-79.78759				
Coord Collection Method:		ADDRESS MATCHING-HOUSE NUMBER				
Accuracy Value:		30				
Datum:		NAD83				
Reference Point:		CENTER OF A FACILITY OR STATION				
Interest Types:		SQG				
Facility Detail Rprt URL:		http://ofmpub.epa.gov/enviro/fii_query_detail.disp_program_facility?p_registry_id=110055082832				

17	2 of 2	-	0.00 / 0.00	16.41	WALMART SUPERCENTER 4384 3000 PROPRIETORS PLACE MOUNT PLEASANT SC 29464	RCRA SQG
--------------------	--------	---	-------------	-------	---	----------

County Name: CHARLESTON
County Code: SC019
EPA Handler ID: SCR000769075
Current Site Name: WALMART SUPERCENTER 4384
Generator Status Universe Desc: Small Quantity Generator
Land Type Desc: Private
Activity Location: SC
TSD Activity: No
Mixed Waste Generator: No
Importer Activity: No
Transporter Activity: No
Transfer Facility: No
Recycler Activity: No
Onsite Burner Exemption: No
Furnace Exemption: No
Underground Inject Activity: No
Rece Waste From Off Site: No
Used Oil Transporter:
Used Oil Transfer Facility:
Used Oil Processor:
Used Oil Refiner:
Used Oil Burner:
Used Oil Market Burner:
Used Oil Spec Marketer:
Mailing Address: PO BOX 8041, BENTONVILLE, AZ, 727128041, US
Contact Name: REBECCA HAYNIE
Contact Address: PO BOX 8041, BENTONVILLE, AZ, 727128041, US
Contact Email: CARLO.BERTANI@WAL-MART.COM
Location Street 2:

Owner/Operator Details

Owner/Operator Ind:	CO	Country:	US
Name:	WALMART STORES E LP	Zip Code:	72716
Street No:	702	Phone:	4792042324
Street 1:	SW 8TH E	Type:	P
Street 2:		Date Became Current:	20070430
City:	BENTONVILLE	Date Ended Current:	
State:	AZ		
Source Type:	N		

Owner/Operator Ind:	CP	Country:	US
Name:	WALMART STORES E LP	Zip Code:	72716
Street No:	702	Phone:	4792042324
Street 1:	SW 8TH E	Type:	P
Street 2:		Date Became Current:	20070430

Map Key	Number of Records	Direction	Distance (mi/ft)	Elev (ft)	Site	DB
City:	BENTONVILLE				Date Ended Current:	
State:	AZ					
Source Type:	N					
Owner/Operator Ind:	CO				Country:	US
Name:	WALMART STORES E LP				Zip Code:	727128041
Street No:					Phone:	4792040402
Street 1:	P. O. BOX 8041				Type:	P
Street 2:					Date Became Current:	20070430
City:	BENTONVILLE				Date Ended Current:	
State:	AZ					
Source Type:	N					
Owner/Operator Ind:	CP				Country:	US
Name:	WALMART STORES E LP				Zip Code:	727128041
Street No:					Phone:	4792040402
Street 1:	P. O. BOX 8041				Type:	P
Street 2:					Date Became Current:	20070430
City:	BENTONVILLE				Date Ended Current:	
State:	AZ					
Source Type:	N					
Owner/Operator Ind:	CO				Country:	US
Name:	WALMART STORES E LP				Zip Code:	727160605
Street No:	1300				Phone:	4792042231
Street 1:	SE 8TH ST				Type:	P
Street 2:					Date Became Current:	20070430
City:	BENTONVILLE				Date Ended Current:	
State:	AZ					
Source Type:	N					
Owner/Operator Ind:	CP				Country:	US
Name:	WALMART STORES E LP				Zip Code:	727160605
Street No:	1300				Phone:	4792042231
Street 1:	SE 8TH ST				Type:	P
Street 2:					Date Became Current:	20070430
City:	BENTONVILLE				Date Ended Current:	
State:	AZ					
Source Type:	N					
NAICS Details						
Source Type:	N					
NAICS Code Owner:	HQ					
NAICS Code:	11111					
NAICS Description:	SOYBEAN FARMING					
NAICS Active Status:	Yes					
NAICS Cycle:	2002					
Source Type:	N					
NAICS Code Owner:	HQ					
NAICS Code:	452910					
NAICS Description:	WAREHOUSE CLUBS AND SUPERCENTERS					
NAICS Active Status:	Yes					
NAICS Cycle:	2012					
Hazardous Waste Details						
Hazardous Waste Code Owner:	HQ					
Hazardous Waste Code:	D002					
Source Type:	N					
Code Type:	D					
Waste Code Description:	CORROSIVE WASTE					
Waste Code Active Status:	Yes					
BR Waste Code Active Status:	Yes					

<i>Map Key</i>	<i>Number of Records</i>	<i>Direction</i>	<i>Distance (mi/ft)</i>	<i>Elev (ft)</i>	<i>Site</i>	<i>DB</i>
Hazardous Waste Code Owner:		HQ				
Hazardous Waste Code:		D007				
Source Type:		N				
Code Type:		D				
Waste Code Description:		CHROMIUM				
Waste Code Active Status:		Yes				
BR Waste Code Active Status:		Yes				
Hazardous Waste Code Owner:		HQ				
Hazardous Waste Code:		U122				
Source Type:		N				
Code Type:		U				
Waste Code Description:		FORMALDEHYDE				
Waste Code Active Status:		Yes				
BR Waste Code Active Status:		Yes				
Hazardous Waste Code Owner:		HQ				
Hazardous Waste Code:		D008				
Source Type:		N				
Code Type:		D				
Waste Code Description:		LEAD				
Waste Code Active Status:		Yes				
BR Waste Code Active Status:		Yes				
Hazardous Waste Code Owner:		HQ				
Hazardous Waste Code:		D009				
Source Type:		N				
Code Type:		D				
Waste Code Description:		MERCURY				
Waste Code Active Status:		Yes				
BR Waste Code Active Status:		Yes				
Hazardous Waste Code Owner:		HQ				
Hazardous Waste Code:		D018				
Source Type:		N				
Code Type:		D				
Waste Code Description:		BENZENE				
Waste Code Active Status:		Yes				
BR Waste Code Active Status:		Yes				
Hazardous Waste Code Owner:		HQ				
Hazardous Waste Code:		D022				
Source Type:		N				
Code Type:		D				
Waste Code Description:		CHLOROFORM				
Waste Code Active Status:		Yes				
BR Waste Code Active Status:		Yes				
Hazardous Waste Code Owner:		HQ				
Hazardous Waste Code:		D027				
Source Type:		N				
Code Type:		D				
Waste Code Description:		1,4-DICHLOROBENZENE				
Waste Code Active Status:		Yes				
BR Waste Code Active Status:		Yes				
Hazardous Waste Code Owner:		HQ				
Hazardous Waste Code:		U409				
Source Type:		N				
Code Type:		U				
Waste Code Description:		CARBAMIC ACID, [1,2-PHENYLENEBIS (IMINOCARBONOTHIOYL)]BIS-, DIMETHYL ESTER (OR) THIOPHANATE-METHYL				
Waste Code Active Status:		Yes				
BR Waste Code Active Status:		Yes				
Hazardous Waste Code Owner:		HQ				
Hazardous Waste Code:		U411				
Source Type:		N				

<i>Map Key</i>	<i>Number of Records</i>	<i>Direction</i>	<i>Distance (mi/ft)</i>	<i>Elev (ft)</i>	<i>Site</i>	<i>DB</i>
Code Type:		U				
Waste Code Description:		PHENOL, 2-(1-METHYLETHOXY)-, METHYLCARBAMATE (OR) PROPOXUR				
Waste Code Active Status:		Yes				
BR Waste Code Active Status:		Yes				
Hazardous Waste Code Owner:		HQ				
Hazardous Waste Code:		U150				
Source Type:		N				
Code Type:		U				
Waste Code Description:		L-PHENYLALANINE, 4-[BIS(2-CHLOROETHYL)AMINO]- (OR) MELPHALAN				
Waste Code Active Status:		Yes				
BR Waste Code Active Status:		Yes				
Hazardous Waste Code Owner:		HQ				
Hazardous Waste Code:		U201				
Source Type:		N				
Code Type:		U				
Waste Code Description:		1,3-BENZENEDIOL (OR) RESORCINOL				
Waste Code Active Status:		Yes				
BR Waste Code Active Status:		Yes				
Hazardous Waste Code Owner:		HQ				
Hazardous Waste Code:		U080				
Source Type:		N				
Code Type:		U				
Waste Code Description:		METHANE, DICHLORO- (OR) METHYLENE CHLORIDE				
Waste Code Active Status:		Yes				
BR Waste Code Active Status:		Yes				
Hazardous Waste Code Owner:		HQ				
Hazardous Waste Code:		U249				
Source Type:		N				
Code Type:		U				
Waste Code Description:		ZINC PHOSPHIDE ZN3P2, WHEN PRESENT AT CONCENTRATIONS OF 10% OR LESS				
Waste Code Active Status:		Yes				
BR Waste Code Active Status:		Yes				
Hazardous Waste Code Owner:		HQ				
Hazardous Waste Code:		D024				
Source Type:		N				
Code Type:		D				
Waste Code Description:		M-CRESOL				
Waste Code Active Status:		Yes				
BR Waste Code Active Status:		Yes				
Hazardous Waste Code Owner:		HQ				
Hazardous Waste Code:		P075				
Source Type:		N				
Code Type:		P				
Waste Code Description:		NICOTINE, & SALTS (OR) PYRIDINE, 3-(1-METHYL-2-PYRROLIDINYL)-,(S)-, & SALTS				
Waste Code Active Status:		Yes				
BR Waste Code Active Status:		Yes				
Hazardous Waste Code Owner:		HQ				
Hazardous Waste Code:		U034				
Source Type:		N				
Code Type:		U				
Waste Code Description:		ACETALDEHYDE, TRICHLORO- (OR) CHLORAL				
Waste Code Active Status:		Yes				
BR Waste Code Active Status:		Yes				
Hazardous Waste Code Owner:		HQ				
Hazardous Waste Code:		D001				
Source Type:		N				
Code Type:		D				
Waste Code Description:		IGNITABLE WASTE				
Waste Code Active Status:		Yes				
BR Waste Code Active Status:		Yes				

<i>Map Key</i>	<i>Number of Records</i>	<i>Direction</i>	<i>Distance (mi/ft)</i>	<i>Elev (ft)</i>	<i>Site</i>	<i>DB</i>
Hazardous Waste Code Owner:		HQ				
Hazardous Waste Code:		D011				
Source Type:		N				
Code Type:		D				
Waste Code Description:		SILVER				
Waste Code Active Status:		Yes				
BR Waste Code Active Status:		Yes				
Hazardous Waste Code Owner:		HQ				
Hazardous Waste Code:		D005				
Source Type:		N				
Code Type:		D				
Waste Code Description:		BARIUM				
Waste Code Active Status:		Yes				
BR Waste Code Active Status:		Yes				
Hazardous Waste Code Owner:		HQ				
Hazardous Waste Code:		U072				
Source Type:		N				
Code Type:		U				
Waste Code Description:		BENZENE, 1,4-DICHLORO- (OR) P-DICHLOROBENZENE				
Waste Code Active Status:		Yes				
BR Waste Code Active Status:		Yes				
Hazardous Waste Code Owner:		HQ				
Hazardous Waste Code:		D010				
Source Type:		N				
Code Type:		D				
Waste Code Description:		SELENIUM				
Waste Code Active Status:		Yes				
BR Waste Code Active Status:		Yes				
Hazardous Waste Code Owner:		HQ				
Hazardous Waste Code:		U058				
Source Type:		N				
Code Type:		U				
Waste Code Description:		2H-1,3,2-OXAZAPHOSPHORIN-2-AMINE, N,N-BIS(2-CHLOROETHYL)TETRAHYDRO-, 2-OXIDE (OR) CYCLOPHOSPHAMIDE				
Waste Code Active Status:		Yes				
BR Waste Code Active Status:		Yes				
Hazardous Waste Code Owner:		HQ				
Hazardous Waste Code:		U132				
Source Type:		N				
Code Type:		U				
Waste Code Description:		HEXACHLOROPHENE (OR) PHENOL, 2,2'-METHYLENEBIS[3,4,6-TRICHLORO-				
Waste Code Active Status:		Yes				
BR Waste Code Active Status:		Yes				
Hazardous Waste Code Owner:		HQ				
Hazardous Waste Code:		U200				
Source Type:		N				
Code Type:		U				
Waste Code Description:		RESERPINE (OR) YOHIMBAN-16-CARBOXYLIC ACID, 11,17-DIMETHOXY-18-[(3,4,5-TRIMETHOXYBENZOYL)OXY]-, METHYL ESTER, (3BETA, 16BETA, 17ALPHA, 18BETA, 20ALPHA)-				
Waste Code Active Status:		Yes				
BR Waste Code Active Status:		Yes				
Hazardous Waste Code Owner:		HQ				
Hazardous Waste Code:		U154				
Source Type:		N				
Code Type:		U				
Waste Code Description:		METHANOL (I) (OR) METHYL ALCOHOL (I)				
Waste Code Active Status:		Yes				
BR Waste Code Active Status:		Yes				
Hazardous Waste Code Owner:		HQ				

<i>Map Key</i>	<i>Number of Records</i>	<i>Direction</i>	<i>Distance (mi/ft)</i>	<i>Elev (ft)</i>	<i>Site</i>	<i>DB</i>
Hazardous Waste Code:		U035				
Source Type:		N				
Code Type:		U				
Waste Code Description:		BENZENEBUTANOIC ACID, 4-[BIS(2-CHLOROETHYL)AMINO]- (OR) CHLORAMBUCIL				
Waste Code Active Status:		Yes				
BR Waste Code Active Status:		Yes				
Hazardous Waste Code Owner:		HQ				
Hazardous Waste Code:		U182				
Source Type:		N				
Code Type:		U				
Waste Code Description:		1,3,5-TRIOXANE, 2,4,6-TRIMETHYL- (OR) PARALDEHYDE				
Waste Code Active Status:		Yes				
BR Waste Code Active Status:		Yes				
Hazardous Waste Code Owner:		HQ				
Hazardous Waste Code:		D043				
Source Type:		N				
Code Type:		D				
Waste Code Description:		VINYL CHLORIDE				
Waste Code Active Status:		Yes				
BR Waste Code Active Status:		Yes				
Hazardous Waste Code Owner:		HQ				
Hazardous Waste Code:		D003				
Source Type:		N				
Code Type:		D				
Waste Code Description:		REACTIVE WASTE				
Waste Code Active Status:		Yes				
BR Waste Code Active Status:		Yes				
Hazardous Waste Code Owner:		HQ				
Hazardous Waste Code:		P001				
Source Type:		N				
Code Type:		P				
Waste Code Description:		2H-1-BENZOPYRAN-2-ONE, 4-HYDROXY-3-(3-OXO-1-PHENYLBUTYL)-, & SALTS, WHEN PRESENT AT CONCENTRATIONS GREATER THAN 0.3% (OR) WARFARIN, & SALTS, WHEN PRESENT AT CONCENTRATIONS GREATER THAN 0.3%				
Waste Code Active Status:		Yes				
BR Waste Code Active Status:		Yes				
Hazardous Waste Code Owner:		HQ				
Hazardous Waste Code:		U159				
Source Type:		N				
Code Type:		U				
Waste Code Description:		2-BUTANONE (I,T) (OR) METHYL ETHYL KETONE (MEK) (I,T)				
Waste Code Active Status:		Yes				
BR Waste Code Active Status:		Yes				
Hazardous Waste Code Owner:		HQ				
Hazardous Waste Code:		U164				
Source Type:		N				
Code Type:		U				
Waste Code Description:		4(1H)-PYRIMIDINONE, 2,3-DIHYDRO-6-METHYL-2-THIOXO- (OR) METHYLTHIOURACIL				
Waste Code Active Status:		Yes				
BR Waste Code Active Status:		Yes				
Hazardous Waste Code Owner:		HQ				
Hazardous Waste Code:		U044				
Source Type:		N				
Code Type:		U				
Waste Code Description:		CHLOROFORM (OR) METHANE, TRICHLORO-				
Waste Code Active Status:		Yes				
BR Waste Code Active Status:		Yes				
Hazardous Waste Code Owner:		HQ				
Hazardous Waste Code:		D006				
Source Type:		N				

<i>Map Key</i>	<i>Number of Records</i>	<i>Direction</i>	<i>Distance (mi/ft)</i>	<i>Elev (ft)</i>	<i>Site</i>	<i>DB</i>
Code Type:		D				
Waste Code Description:		CADMIUM				
Waste Code Active Status:		Yes				
BR Waste Code Active Status:		Yes				
Hazardous Waste Code Owner:		HQ				
Hazardous Waste Code:		D016				
Source Type:		N				
Code Type:		D				
Waste Code Description:		2,4-D (2,4-DICHLOROPHENOXYACETIC ACID)				
Waste Code Active Status:		Yes				
BR Waste Code Active Status:		Yes				
Hazardous Waste Code Owner:		HQ				
Hazardous Waste Code:		D026				
Source Type:		N				
Code Type:		D				
Waste Code Description:		CRESOL				
Waste Code Active Status:		Yes				
BR Waste Code Active Status:		Yes				
Hazardous Waste Code Owner:		HQ				
Hazardous Waste Code:		D035				
Source Type:		N				
Code Type:		D				
Waste Code Description:		METHYL ETHYL KETONE				
Waste Code Active Status:		Yes				
BR Waste Code Active Status:		Yes				
Hazardous Waste Code Owner:		HQ				
Hazardous Waste Code:		U165				
Source Type:		N				
Code Type:		U				
Waste Code Description:		NAPHTHALENE				
Waste Code Active Status:		Yes				
BR Waste Code Active Status:		Yes				
Hazardous Waste Code Owner:		HQ				
Hazardous Waste Code:		U279				
Source Type:		N				
Code Type:		U				
Waste Code Description:		CARBARYL (OR) 1-NAPHTHALENOL, METHYLCARBAMATE				
Waste Code Active Status:		Yes				
BR Waste Code Active Status:		Yes				
Hazardous Waste Code Owner:		HQ				
Hazardous Waste Code:		P046				
Source Type:		N				
Code Type:		P				
Waste Code Description:		ALPHA,ALPHA-DIMETHYLPHENETHYLAMINE (OR) BENZENEETHANAMINE, ALPHA, ALPHA-DIMETHYL-				
Waste Code Active Status:		Yes				
BR Waste Code Active Status:		Yes				
Hazardous Waste Code Owner:		HQ				
Hazardous Waste Code:		U129				
Source Type:		N				
Code Type:		U				
Waste Code Description:		CYCLOHEXANE, 1,2,3,4,5,6-HEXACHLORO-, (1ALPHA, 2ALPHA, 3BETA, 4ALPHA, 5ALPHA, 6BETA)- (OR) LINDANE				
Waste Code Active Status:		Yes				
BR Waste Code Active Status:		Yes				
Hazardous Waste Code Owner:		HQ				
Hazardous Waste Code:		U205				
Source Type:		N				
Code Type:		U				
Waste Code Description:		SELENIUM SULFIDE (OR) SELENIUM SULFIDE SES2 (R,T)				
Waste Code Active Status:		Yes				

Map Key	Number of Records	Direction	Distance (mi/ft)	Elev (ft)	Site	DB
<hr/>						
BR Waste Code Active Status:		Yes				
Hazardous Waste Code Owner:		HQ				
Hazardous Waste Code:		U210				
Source Type:		N				
Code Type:		U				
Waste Code Description:		ETHENE, TETRACHLORO- (OR) TETRACHLOROETHYLENE				
Waste Code Active Status:		Yes				
BR Waste Code Active Status:		Yes				
Hazardous Waste Code Owner:		HQ				
Hazardous Waste Code:		D004				
Source Type:		N				
Code Type:		D				
Waste Code Description:		ARSENIC				
Waste Code Active Status:		Yes				
BR Waste Code Active Status:		Yes				
Hazardous Waste Code Owner:		HQ				
Hazardous Waste Code:		D039				
Source Type:		N				
Code Type:		D				
Waste Code Description:		TETRACHLOROETHYLENE				
Waste Code Active Status:		Yes				
BR Waste Code Active Status:		Yes				
Hazardous Waste Code Owner:		HQ				
Hazardous Waste Code:		U002				
Source Type:		N				
Code Type:		U				
Waste Code Description:		2-PROPANONE (I) (OR) ACETONE (I)				
Waste Code Active Status:		Yes				
BR Waste Code Active Status:		Yes				
Hazardous Waste Code Owner:		HQ				
Hazardous Waste Code:		U188				
Source Type:		N				
Code Type:		U				
Waste Code Description:		PHENOL				
Waste Code Active Status:		Yes				
BR Waste Code Active Status:		Yes				
Hazardous Waste Code Owner:		HQ				
Hazardous Waste Code:		U134				
Source Type:		N				
Code Type:		U				
Waste Code Description:		HYDROFLUORIC ACID (C,T) (OR) HYDROGEN FLUORIDE (C,T)				
Waste Code Active Status:		Yes				
BR Waste Code Active Status:		Yes				
<u>Handler Details</u>						
Source Type:		N				
Receive Date:		20140123				
Current Site Name:		WALMART SUPERCENTER 4384				
Non Notifier:						
Acknowledge Flag Date:						
Acknowledge Flag:						
Accessibility:						
Location Street No:		3000				
Location Street 1:		PROPRIETORS PLACE				
Location Street 2:						
Location City:		MOUNT PLEASANT				
Location State:		SC				
Location Zip Code:		29464				
County Code:		SC019				
State District:		TR				

<i>Map Key</i>	<i>Number of Records</i>	<i>Direction</i>	<i>Distance (mi/ft)</i>	<i>Elev (ft)</i>	<i>Site</i>	<i>DB</i>
Land Type:		P				
Mailing Street No:						
Mailing Street 1:		PO BOX 8041				
Mailing Street 2:						
Mailing City:		BENTONVILLE				
Mailing State:		AZ				
Mailing Zip Code:		727128041				
Mailing Country:		US				
Contact First Name:		CHRIS				
Contact Middle Initial:						
Contact Last Name:		STEWART				
Contact Street No:						
Contact Street 1:		PO BOX 8041				
Contact Street 2:						
Contact City:		BENTONVILLE				
Contact State:		AZ				
Contact Zip:		727128041				
Contact Country:		US				
Contact Phone:		4792040402				
Contact Phone Extension:						
Contact Fax:						
Contact Email Address:		CHARISTOPHER.STEWART@WAL-MART.COM				
Contact Title:		SENIOR MANAGER				
Federal Waste Generator Code Owner:		HQ				
Federal Waste Generator Code:	2					
State Waste Generator Code Owner:	SC					
State Waste Generator Code:	4					
Short Term Generator:	No					
Importer Activity:	No					
Mixed Waste Generator:	No					
Transporter Activity:	No					
Transfer Facility:	No					
TSD Activity:	No					
Recycler Activity:	No					
Onsite Burner Exemption:	No					
Furnace Exemption:	No					
Underground Injection Activity:	No					
Receives Waste From Offsite:	No					
Universal Waste Destination Facility:	No					
Used Oil Transporter:	No					
Used Oil Transfer Facility:	No					
Used Oil Processor:	No					
Used Oil Refiner:	No					
Used Oil Fuel Burner:	No					
Used Oil Fuel Marketer to Burner:	No					
Used Oil Specification Marketer:	No					
Under 40CFR Sub K as College/University:	No					
Under 40CFR Sub K as Teaching Hospital:	No					
Under 40CFR Sub K as Non Profit Research:	No					
Withdrawal From 40 CFR Part 262 Sub K:	No					
Include in National Report: Reporting Cycle Year:						
CDX Transaction ID:						
Federal Waste Generator Desc:		Small Quantity Generator				
<u>Handler Details</u>						
Source Type:		N				

Map Key	Number of Records	Direction	Distance (mi/ft)	Elev (ft)	Site	DB
Receive Date:		20101105				
Current Site Name:		WALMART SUPERCENTER 4384				
Non Notifier:						
Acknowledge Flag Date:						
Acknowledge Flag:						
Accessibility:						
Location Street No:		3000				
Location Street 1:		PROPRIETORS PLACE				
Location Street 2:						
Location City:		MOUNT PLEASANT				
Location State:		SC				
Location Zip Code:		29464				
County Code:		SC019				
State District:		TR				
Land Type:		P				
Mailing Street No:						
Mailing Street 1:		PO BOX 8041				
Mailing Street 2:						
Mailing City:		BENTONVILLE				
Mailing State:		AZ				
Mailing Zip Code:		727128041				
Mailing Country:		US				
Contact First Name:		JUSTIN				
Contact Middle Initial:						
Contact Last Name:		WILSON				
Contact Street No:						
Contact Street 1:		PO BOX 8041				
Contact Street 2:						
Contact City:		BENTONVILLE				
Contact State:		AZ				
Contact Zip:		727128041				
Contact Country:		US				
Contact Phone:		4792043517				
Contact Phone Extension:						
Contact Fax:						
Contact Email Address:						
Contact Title:		SENIOR MANAGER				
Federal Waste Generator Code		HQ				
Owner:						
Federal Waste Generator Code:		2				
State Waste Generator Code		SC				
Owner:						
State Waste Generator Code:		4				
Short Term Generator:		No				
Importer Activity:		No				
Mixed Waste Generator:		No				
Transporter Activity:		No				
Transfer Facility:		No				
TSD Activity:		No				
Recycler Activity:		No				
Onsite Burner Exemption:		No				
Furnace Exemption:		No				
Underground Injection Activity:		No				
Receives Waste From Offsite:		No				
Universal Waste Destination		No				
Facility:						
Used Oil Transporter:		No				
Used Oil Transfer Facility:		No				
Used Oil Processor:		No				
Used Oil Refiner:		No				
Used Oil Fuel Burner:		No				
Used Oil Fuel Marketer to		No				
Burner:						
Used Oil Specification		No				
Marketer:						
Under 40CFR Sub K as		No				
College/University:						
Under 40CFR Sub K as		No				

Map Key	Number of Records	Direction	Distance (mi/ft)	Elev (ft)	Site	DB
Teaching Hospital:						
Under 40CFR Sub K as Non Profit Research:		No				
Withdrawal From 40 CFR Part 262 Sub K:		No				
Include in National Report:						
Reporting Cycle Year:						
CDX Transaction ID:						
Federal Waste Generator Desc:		Small Quantity Generator				
<u>Handler Details</u>						
Source Type:						
Receive Date:		N				
Current Site Name:		20150120				
Non Notifier:		WALMART SUPERCENTER 4384				
Acknowledge Flag Date:						
Acknowledge Flag:						
Accessibility:						
Location Street No:		3000				
Location Street 1:		PROPRIETORS PLACE				
Location Street 2:						
Location City:		MOUNT PLEASANT				
Location State:		SC				
Location Zip Code:		29464				
County Code:		SC019				
State District:		TR				
Land Type:		P				
Mailing Street No:						
Mailing Street 1:		PO BOX 8041				
Mailing Street 2:						
Mailing City:		BENTONVILLE				
Mailing State:		AZ				
Mailing Zip Code:		727128041				
Mailing Country:		US				
Contact First Name:		CARLO				
Contact Middle Initial:						
Contact Last Name:		BERTANI				
Contact Street No:						
Contact Street 1:		PO BOX 8041				
Contact Street 2:						
Contact City:		BENTONVILLE				
Contact State:		AZ				
Contact Zip:		727128041				
Contact Country:		US				
Contact Phone:		4792048545				
Contact Phone Extension:						
Contact Fax:						
Contact Email Address:		CARLO.BERTANI@WAL-MART.COM				
Contact Title:		SENIOR MANAGER				
Federal Waste Generator Code		HQ				
Owner:						
Federal Waste Generator Code:		2				
State Waste Generator Code		SC				
Owner:						
State Waste Generator Code:		4				
Short Term Generator:		No				
Importer Activity:		No				
Mixed Waste Generator:		No				
Transporter Activity:		No				
Transfer Facility:		No				
TSD Activity:		No				
Recycler Activity:		No				
Onsite Burner Exemption:		No				
Furnace Exemption:		No				
Underground Injection Activity:		No				
Receives Waste From Offsite:		No				

Map Key	Number of Records	Direction	Distance (mi/ft)	Elev (ft)	Site	DB
Universal Waste Destination Facility:		No				
Used Oil Transporter:		No				
Used Oil Transfer Facility:		No				
Used Oil Processor:		No				
Used Oil Refiner:		No				
Used Oil Fuel Burner:		No				
Used Oil Fuel Marketer to Burner:		No				
Used Oil Specification Marketer:		No				
Under 40CFR Sub K as College/University:		No				
Under 40CFR Sub K as Teaching Hospital:		No				
Under 40CFR Sub K as Non Profit Research:		No				
Withdrawal From 40 CFR Part 262 Sub K:		No				
Include in National Report:						
Reporting Cycle Year:						
CDX Transaction ID:						
Federal Waste Generator Desc:		Small Quantity Generator				
<u>Handler Details</u>						
Source Type:		N				
Receive Date:		20131210				
Current Site Name:		WALMART SUPERCENTER 4384				
Non Notifier:						
Acknowledge Flag Date:						
Acknowledge Flag:						
Accessibility:						
Location Street No:		3000				
Location Street 1:		PROPRIETORS PLACE				
Location Street 2:						
Location City:		MOUNT PLEASANT				
Location State:		SC				
Location Zip Code:		29464				
County Code:		SC019				
State District:		TR				
Land Type:		P				
Mailing Street No:						
Mailing Street 1:		PO BOX 8041				
Mailing Street 2:						
Mailing City:		BENTONVILLE				
Mailing State:		AZ				
Mailing Zip Code:		727128041				
Mailing Country:		US				
Contact First Name:		CHRIS				
Contact Middle Initial:						
Contact Last Name:		STEWART				
Contact Street No:						
Contact Street 1:		PO BOX 8041				
Contact Street 2:						
Contact City:		BENTONVILLE				
Contact State:		AZ				
Contact Zip:		727128041				
Contact Country:		US				
Contact Phone:		4792040402				
Contact Phone Extension:						
Contact Fax:						
Contact Email Address:		CHARISTOPHER.STEWART@WAL-MART.COM				
Contact Title:		SENIOR MANAGER				
Federal Waste Generator Code		HQ				
Owner:						
Federal Waste Generator Code:		2				

Map Key	Number of Records	Direction	Distance (mi/ft)	Elev (ft)	Site	DB
State Waste Generator Code		SC				
Owner:						
State Waste Generator Code:	4					
Short Term Generator:	No					
Importer Activity:	No					
Mixed Waste Generator:	No					
Transporter Activity:	No					
Transfer Facility:	No					
TSD Activity:	No					
Recycler Activity:	No					
Onsite Burner Exemption:	No					
Furnace Exemption:	No					
Underground Injection Activity:	No					
Receives Waste From Offsite:	No					
Universal Waste Destination Facility:	No					
Used Oil Transporter:	No					
Used Oil Transfer Facility:	No					
Used Oil Processor:	No					
Used Oil Refiner:	No					
Used Oil Fuel Burner:	No					
Used Oil Fuel Marketer to Burner:	No					
Used Oil Specification Marketer:	No					
Under 40CFR Sub K as College/University:	No					
Under 40CFR Sub K as Teaching Hospital:	No					
Under 40CFR Sub K as Non Profit Research:	No					
Withdrawal From 40 CFR Part 262 Sub K:	No					
Include in National Report: Reporting Cycle Year:						
CDX Transaction ID:						
Federal Waste Generator Desc:		Small Quantity Generator				

Handler Details

Source Type: N
Receive Date: 20090130
Current Site Name: WALMART SUPERCENTER 4384
Non Notifier:
Acknowledge Flag Date:
Acknowledge Flag:
Accessibility:
Location Street No: 3000
Location Street 1: PROPRIETORS PLACE
Location Street 2:
Location City: MOUNT PLEASANT
Location State: SC
Location Zip Code: 29464
County Code: SC019
State District: TR
Land Type: P
Mailing Street No: 1300
Mailing Street 1: SE 8TH ST
Mailing Street 2:
Mailing City: BENTONVILLE
Mailing State: AZ
Mailing Zip Code: 727160605
Mailing Country: US
Contact First Name: TERESA
Contact Middle Initial:
Contact Last Name: PRUITT
Contact Street No: 1300

Map Key	Number of Records	Direction	Distance (mi/ft)	Elev (ft)	Site	DB
Contact Street 1:		SE 8TH ST				
Contact Street 2:						
Contact City:		BENTONVILLE				
Contact State:		AZ				
Contact Zip:		727160605				
Contact Country:		US				
Contact Phone:		4792042231				
Contact Phone Extension:						
Contact Fax:						
Contact Email Address:						
Contact Title:						
Federal Waste Generator Code Owner:		HQ				
Federal Waste Generator Code:		3				
State Waste Generator Code Owner:		SC				
State Waste Generator Code:		4				
Short Term Generator:		No				
Importer Activity:		No				
Mixed Waste Generator:		No				
Transporter Activity:		No				
Transfer Facility:		No				
TSD Activity:		No				
Recycler Activity:		No				
Onsite Burner Exemption:		No				
Furnace Exemption:		No				
Underground Injection Activity:		No				
Receives Waste From Offsite:		No				
Universal Waste Destination Facility:		No				
Used Oil Transporter:		No				
Used Oil Transfer Facility:		No				
Used Oil Processor:		No				
Used Oil Refiner:		No				
Used Oil Fuel Burner:		No				
Used Oil Fuel Marketer to Burner:		No				
Used Oil Specification Marketer:		No				
Under 40CFR Sub K as College/University:						
Under 40CFR Sub K as Teaching Hospital:						
Under 40CFR Sub K as Non Profit Research:						
Withdrawal From 40 CFR Part 262 Sub K:						
Include in National Report:						
Reporting Cycle Year:						
CDX Transaction ID:						
Federal Waste Generator Desc:		Conditionally Exempt Small Quantity				

Handler Details

Source Type:	N
Receive Date:	20130129
Current Site Name:	WALMART SUPERCENTER 4384
Non Notifier:	
Acknowledge Flag Date:	
Acknowledge Flag:	
Accessibility:	
Location Street No:	3000
Location Street 1:	PROPRIETORS PLACE
Location Street 2:	
Location City:	MOUNT PLEASANT
Location State:	SC
Location Zip Code:	29464

Map Key	Number of Records	Direction	Distance (mi/ft)	Elev (ft)	Site	DB
County Code:		SC019				
State District:		TR				
Land Type:		P				
Mailing Street No:						
Mailing Street 1:		PO BOX 8041				
Mailing Street 2:						
Mailing City:		BENTONVILLE				
Mailing State:		AZ				
Mailing Zip Code:		727128041				
Mailing Country:		US				
Contact First Name:		CHRIS				
Contact Middle Initial:						
Contact Last Name:		STEWART				
Contact Street No:						
Contact Street 1:		PO BOX 8041				
Contact Street 2:						
Contact City:		BENTONVILLE				
Contact State:		AZ				
Contact Zip:		727128041				
Contact Country:		US				
Contact Phone:		4792040402				
Contact Phone Extension:						
Contact Fax:						
Contact Email Address:						
Contact Title:		SENIOR MANAGER				
Federal Waste Generator Code Owner:		HQ				
Federal Waste Generator Code:	3					
State Waste Generator Code Owner:	SC					
State Waste Generator Code:	4					
Short Term Generator:	No					
Importer Activity:	No					
Mixed Waste Generator:	No					
Transporter Activity:	No					
Transfer Facility:	No					
TSD Activity:	No					
Recycler Activity:	No					
Onsite Burner Exemption:	No					
Furnace Exemption:	No					
Underground Injection Activity:	No					
Receives Waste From Offsite:	No					
Universal Waste Destination Facility:	No					
Used Oil Transporter:	No					
Used Oil Transfer Facility:	No					
Used Oil Processor:	No					
Used Oil Refiner:	No					
Used Oil Fuel Burner:	No					
Used Oil Fuel Marketer to Burner:	No					
Used Oil Specification Marketer:	No					
Under 40CFR Sub K as College/University:	No					
Under 40CFR Sub K as Teaching Hospital:	No					
Under 40CFR Sub K as Non Profit Research:	No					
Withdrawal From 40 CFR Part 262 Sub K:	No					
Include in National Report:						
Reporting Cycle Year:						
CDX Transaction ID:						
Federal Waste Generator Desc:		Conditionally Exempt Small Quantity				

Handler Details

Map Key	Number of Records	Direction	Distance (mi/ft)	Elev (ft)	Site	DB
Source Type:		N				
Receive Date:		20160606				
Current Site Name:		WALMART SUPERCENTER 4384				
Non Notifier:						
Acknowledge Flag Date:						
Acknowledge Flag:						
Accessibility:						
Location Street No:		3000				
Location Street 1:		PROPRIETORS PLACE				
Location Street 2:						
Location City:		MOUNT PLEASANT				
Location State:		SC				
Location Zip Code:		29464				
County Code:		SC019				
State District:		TR				
Land Type:		P				
Mailing Street No:						
Mailing Street 1:		PO BOX 8041				
Mailing Street 2:						
Mailing City:		BENTONVILLE				
Mailing State:		AZ				
Mailing Zip Code:		727128041				
Mailing Country:		US				
Contact First Name:		REBECCA				
Contact Middle Initial:						
Contact Last Name:		HAYNIE				
Contact Street No:						
Contact Street 1:		PO BOX 8041				
Contact Street 2:						
Contact City:		BENTONVILLE				
Contact State:		AZ				
Contact Zip:		727128041				
Contact Country:		US				
Contact Phone:		479-204-8545				
Contact Phone Extension:						
Contact Fax:						
Contact Email Address:		CARLO.BERTANI@WAL-MART.COM				
Contact Title:		SENIOR MANAGER				
Federal Waste Generator Code		HQ				
Owner:						
Federal Waste Generator Code:		2				
State Waste Generator Code		SC				
Owner:						
State Waste Generator Code:		4				
Short Term Generator:		No				
Importer Activity:		No				
Mixed Waste Generator:		No				
Transporter Activity:		No				
Transfer Facility:		No				
TSD Activity:		No				
Recycler Activity:		No				
Onsite Burner Exemption:		No				
Furnace Exemption:		No				
Underground Injection Activity:		No				
Receives Waste From Offsite:		No				
Universal Waste Destination		No				
Facility:						
Used Oil Transporter:		No				
Used Oil Transfer Facility:		No				
Used Oil Processor:		No				
Used Oil Refiner:		No				
Used Oil Fuel Burner:		No				
Used Oil Fuel Marketer to		No				
Burner:						
Used Oil Specification		No				
Marketer:						
Under 40CFR Sub K as		No				

<i>Map Key</i>	<i>Number of Records</i>	<i>Direction</i>	<i>Distance (mi/ft)</i>	<i>Elev (ft)</i>	<i>Site</i>	<i>DB</i>
<hr/>						
College/University:		No				
Under 40CFR Sub K as		No				
Teaching Hospital:		No				
Under 40CFR Sub K as Non		No				
Profit Research:		No				
Withdrawal From 40 CFR Part		No				
262 Sub K:						
Include in National Report:						
Reporting Cycle Year:						
CDX Transaction ID:						
Federal Waste Generator Desc:		Small Quantity Generator				
 <u>Handler Details</u>						
Source Type:		N				
Receive Date:		20110124				
Current Site Name:		WALMART SUPERCENTER 4384				
Non Notifier:						
Acknowledge Flag Date:						
Acknowledge Flag:						
Accessibility:						
Location Street No:		3000				
Location Street 1:		PROPRIETORS PLACE				
Location Street 2:						
Location City:		MOUNT PLEASANT				
Location State:		SC				
Location Zip Code:		29464				
County Code:		SC019				
State District:		TR				
Land Type:		P				
Mailing Street No:						
Mailing Street 1:		PO BOX 8041				
Mailing Street 2:						
Mailing City:		BENTONVILLE				
Mailing State:		AZ				
Mailing Zip Code:		727128041				
Mailing Country:		US				
Contact First Name:		JUSTIN				
Contact Middle Initial:						
Contact Last Name:		WILSON				
Contact Street No:						
Contact Street 1:		PO BOX 8041				
Contact Street 2:						
Contact City:		BENTONVILLE				
Contact State:		AZ				
Contact Zip:		727128041				
Contact Country:		US				
Contact Phone:		4792043517				
Contact Phone Extension:						
Contact Fax:						
Contact Email Address:						
Contact Title:		SENIOR MANAGER				
Federal Waste Generator Code		HQ				
Owner:						
Federal Waste Generator Code:		2				
State Waste Generator Code		SC				
Owner:						
State Waste Generator Code:		4				
Short Term Generator:		No				
Importer Activity:		No				
Mixed Waste Generator:		No				
Transporter Activity:		No				
Transfer Facility:		No				
TSD Activity:		No				
Recycler Activity:		No				
Onsite Burner Exemption:		No				
Furnace Exemption:		No				

Map Key	Number of Records	Direction	Distance (mi/ft)	Elev (ft)	Site	DB
Underground Injection Activity:	No					
Receives Waste From Offsite:	No					
Universal Waste Destination Facility:	No					
Used Oil Transporter:	No					
Used Oil Transfer Facility:	No					
Used Oil Processor:	No					
Used Oil Refiner:	No					
Used Oil Fuel Burner:	No					
Used Oil Fuel Marketer to Burner:	No					
Used Oil Specification Marketer:	No					
Under 40CFR Sub K as College/University:	No					
Under 40CFR Sub K as Teaching Hospital:	No					
Under 40CFR Sub K as Non Profit Research:	No					
Withdrawal From 40 CFR Part 262 Sub K:	No					
Include in National Report:						
Reporting Cycle Year:						
CDX Transaction ID:						
Federal Waste Generator Desc:	Small Quantity Generator					

Handler Details

Source Type: N
Receive Date: 20070430
Current Site Name: WALMART SUPERCENTER 4384
Non Notifier:
Acknowledge Flag Date:
Acknowledge Flag:
Accessibility:
Location Street No: 3000
Location Street 1: PROPRIETORS PLACE
Location Street 2:
Location City: MOUNT PLEASANT
Location State: SC
Location Zip Code: 29464
County Code: SC019
State District: TR
Land Type: P
Mailing Street No: 702
Mailing Street 1: SW 8TH E
Mailing Street 2:
Mailing City: BENTONVILLE
Mailing State: AZ
Mailing Zip Code: 72716
Mailing Country: US
Contact First Name: PAM
Contact Middle Initial:
Contact Last Name: WILMOTT
Contact Street No: 702
Contact Street 1: SW 8TH E
Contact Street 2:
Contact City: BENTONVILLE
Contact State: AZ
Contact Zip: 72716
Contact Country: US
Contact Phone: 4792042324
Contact Phone Extension:
Contact Fax:
Contact Email Address:
Contact Title:
Federal Waste Generator Code HQ

<i>Map Key</i>	<i>Number of Records</i>	<i>Direction</i>	<i>Distance (mi/ft)</i>	<i>Elev (ft)</i>	<i>Site</i>	<i>DB</i>
<hr/>						
Owner:						
Federal Waste Generator Code:	3					
State Waste Generator Code	SC					
Owner:						
State Waste Generator Code:	4					
Short Term Generator:	No					
Importer Activity:	No					
Mixed Waste Generator:	No					
Transporter Activity:	No					
Transfer Facility:	No					
TSD Activity:	No					
Recycler Activity:	No					
Onsite Burner Exemption:	No					
Furnace Exemption:	No					
Underground Injection Activity:	No					
Receives Waste From Offsite:	No					
Universal Waste Destination Facility:	No					
Used Oil Transporter:	No					
Used Oil Transfer Facility:	No					
Used Oil Processor:	No					
Used Oil Refiner:	No					
Used Oil Fuel Burner:	No					
Used Oil Fuel Marketer to Burner:	No					
Used Oil Specification Marketer:	No					
Under 40CFR Sub K as College/University:						
Under 40CFR Sub K as Teaching Hospital:						
Under 40CFR Sub K as Non Profit Research:						
Withdrawal From 40 CFR Part 262 Sub K:						
Include in National Report:						
Reporting Cycle Year:						
CDX Transaction ID:						
Federal Waste Generator Desc:	Conditionally Exempt Small Quantity					
 <u>Handler Details</u>						
Source Type:	N					
Receive Date:	20120131					
Current Site Name:	WALMART SUPERCENTER 4384					
Non Notifier:						
Acknowledge Flag Date:						
Acknowledge Flag:						
Accessibility:						
Location Street No:	3000					
Location Street 1:	PROPRIETORS PLACE					
Location Street 2:						
Location City:	MOUNT PLEASANT					
Location State:	SC					
Location Zip Code:	29464					
County Code:	SC019					
State District:	TR					
Land Type:	P					
Mailing Street No:						
Mailing Street 1:	PO BOX 8041					
Mailing Street 2:						
Mailing City:	BENTONVILLE					
Mailing State:	AZ					
Mailing Zip Code:	727128041					
Mailing Country:	US					
Contact First Name:	JUSTIN					
Contact Middle Initial:						

<i>Map Key</i>	<i>Number of Records</i>	<i>Direction</i>	<i>Distance (mi/ft)</i>	<i>Elev (ft)</i>	<i>Site</i>	<i>DB</i>
Contact Last Name:		WILSON				
Contact Street No:						
Contact Street 1:		PO BOX 8041				
Contact Street 2:						
Contact City:		BENTONVILLE				
Contact State:		AZ				
Contact Zip:		727128041				
Contact Country:		US				
Contact Phone:		4792043517				
Contact Phone Extension:						
Contact Fax:						
Contact Email Address:						
Contact Title:		SENIOR MANAGER				
Federal Waste Generator Code		HQ				
Owner:						
Federal Waste Generator Code:		2				
State Waste Generator Code		SC				
Owner:						
State Waste Generator Code:		4				
Short Term Generator:		No				
Importer Activity:		No				
Mixed Waste Generator:		No				
Transporter Activity:		No				
Transfer Facility:		No				
TSD Activity:		No				
Recycler Activity:		No				
Onsite Burner Exemption:		No				
Furnace Exemption:		No				
Underground Injection Activity:		No				
Receives Waste From Offsite:		No				
Universal Waste Destination		No				
Facility:						
Used Oil Transporter:		No				
Used Oil Transfer Facility:		No				
Used Oil Processor:		No				
Used Oil Refiner:		No				
Used Oil Fuel Burner:		No				
Used Oil Fuel Marketer to		No				
Burner:						
Used Oil Specification		No				
Marketer:						
Under 40CFR Sub K as		No				
College/University:						
Under 40CFR Sub K as		No				
Teaching Hospital:						
Under 40CFR Sub K as Non		No				
Profit Research:						
Withdrawal From 40 CFR Part		No				
262 Sub K:						
Include in National Report:						
Reporting Cycle Year:						
CDX Transaction ID:						
Federal Waste Generator Desc:		Small Quantity Generator				
<u>Handler Details</u>						
Source Type:		N				
Receive Date:		20100201				
Current Site Name:		WALMART SUPERCENTER 4384				
Non Notifier:						
Acknowledge Flag Date:						
Acknowledge Flag:						
Accessibility:						
Location Street No:		3000				
Location Street 1:		PROPRIETORS PLACE				
Location Street 2:						
Location City:		MOUNT PLEASANT				

Map Key	Number of Records	Direction	Distance (mi/ft)	Elev (ft)	Site	DB
Location State:		SC				
Location Zip Code:		29464				
County Code:		SC019				
State District:		TR				
Land Type:		P				
Mailing Street No:						
Mailing Street 1:		PO BOX 8041				
Mailing Street 2:						
Mailing City:		BENTONVILLE				
Mailing State:		AZ				
Mailing Zip Code:		727128041				
Mailing Country:		US				
Contact First Name:		TERESA				
Contact Middle Initial:						
Contact Last Name:		PRUITT				
Contact Street No:						
Contact Street 1:		PO BOX 8041				
Contact Street 2:						
Contact City:		BENTONVILLE				
Contact State:		AZ				
Contact Zip:		727128041				
Contact Country:		US				
Contact Phone:		4792042231				
Contact Phone Extension:						
Contact Fax:						
Contact Email Address:						
Contact Title:						
Federal Waste Generator Code		HQ				
Owner:						
Federal Waste Generator Code:		2				
State Waste Generator Code		SC				
Owner:						
State Waste Generator Code:		4				
Short Term Generator:		No				
Importer Activity:		No				
Mixed Waste Generator:		No				
Transporter Activity:		No				
Transfer Facility:		No				
TSD Activity:		No				
Recycler Activity:		No				
Onsite Burner Exemption:		No				
Furnace Exemption:		No				
Underground Injection Activity:		No				
Receives Waste From Offsite:		No				
Universal Waste Destination		No				
Facility:						
Used Oil Transporter:		No				
Used Oil Transfer Facility:		No				
Used Oil Processor:		No				
Used Oil Refiner:		No				
Used Oil Fuel Burner:		No				
Used Oil Fuel Marketer to		No				
Burner:						
Used Oil Specification		No				
Marketer:						
Under 40CFR Sub K as						
College/University:						
Under 40CFR Sub K as						
Teaching Hospital:						
Under 40CFR Sub K as Non						
Profit Research:						
Withdrawal From 40 CFR Part						
262 Sub K:						
Include in National Report:						
Reporting Cycle Year:						
CDX Transaction ID:						
Federal Waste Generator Desc:		Small Quantity Generator				

<i>Map Key</i>	<i>Number of Records</i>	<i>Direction</i>	<i>Distance (mi/ft)</i>	<i>Elev (ft)</i>	<i>Site</i>	<i>DB</i>
<u>Violation/Evaluation Details</u>						
Evaluation Identifier:		001				
Evaluation Start Date:		20070529				
Evaluation Agency:		S				
Found Violation Flag:		N				
Citizen Complaint Flag:		No				
Multimedia Inspection Flag:		No				
Sampling Flag:		No				
Not Subtitle C Flag:		No				
Evaluation Type:		CAV				
Evaluation Type Description:		COMPLIANCE ASSISTANCE VISIT				
Focus Area:						
Focus Area Description:						
Evaluation Responsible Person:		SCWRH				
Evaluation Suborganization:		TR				
Handler Activity Location:		SC				
Handler Name:		WALMART SUPERCENTER 4384				
Region:		04				
State:		SC				
Land Type:		P				
Date of Request:						
Date Response Received:						
Request Agency:						
Request Activity Location:						
Violation Activity Location:						
Violation Determined by Agency:						
Violation Type:						
Violation Short Description:						
Former Citation:						
Violation Determined Date:						
Actual Return to Compliance Date:						
Return To Compliance Qualifier:						
Violation Responsible Agency:						
Scheduled Compliance Date:						
Enforcement Activity Location:						
Enforcement Identifier:						
Enforcement Action Date:						
Enforcement Agency:						
Docket No:						
Attorney:						
Corrective Action Component FI:						
Appeal Initiated Date:						
Appeal Resolved Date:						
Disposition Status Date:						
Disposition Status:						
Disposition Status Description:						
Respondent Name:						
Lead Agency:						
Enforcement Type:						
Enforcement Type Description:						
Enforcement Responsible Person:						
Enforcement Suborganization:						
Expenditure Amount:						
SEP Scheduled Completion Date:						
SEP Actual Completion Date:						
SEP Defaulted Date:						
SEP Type:						
SEP Type Description:						
Proposed Penalty Amount:						

Map Key	Number of Records	Direction	Distance (mi/ft)	Elev (ft)	Site	DB
Final Monetary Amount: Paid Amount: Final Count: Final Amount:						
18	1 of 6	-	0.00 / 0.00	19.05	A B MCCONNELL 2726 HWY 17 N MT PLEASANT SC 29464-8913	FINDS/FRS
Registry ID: 110017156487 FIPS Code: Program Acronyms: SC-EFIS HUC Code: 03050201 Site Type Name: STATIONARY EPA Region Code: 04 Conveyor: FRS-GEocode Source: County Name: CHARLESTON SIC Codes: SIC Code Descriptions: NAICS Codes: Federal Facility Code: NAICS Code Descriptions: Federal Agency Name: US/Mexico Border Ind: Congressional Dist No: 01 Create Date: 11-MAR-2004 03:08:49 Census Block Code: 450190046083084 Update Date: 29-DEC-2014 15:43:28 Location Description: Supplemental Location: Tribal Land Code: Tribal Land Name: Latitude: 32.85533 Longitude: -79.80056 Coord Collection Method: ADDRESS MATCHING-HOUSE NUMBER Accuracy Value: 50 Datum: NAD83 Reference Point: ENTRANCE POINT OF A FACILITY OR STATION Interest Types: STATE MASTER Facility Detail Rprt URL: http://ofmpub.epa.gov/enviro/fii_query_detail.disp_program_facility?p_registry_id=110017156487						
18	2 of 6	-	0.00 / 0.00	19.05	A B MCCONNELL 2726 HWY 17 N MT PLEASANT SC	LUST
Site No: 1389 Permit: N 01389 No of Tanks: 2 Category: Retail Sales Last Inspection: Billable: 0 Abandoned: 2 Other: 0 Facility Link: http://www.scdhec.gov/Apps/Environment/USTRegistry/Registry/Details/01389 Tank Owner: MCCONNELL, A B 2726 HWY 17 N MT PLEASANT SC 29464-8913 Business Address: 2726 HWY 17 N MT PLEASANT SC 29464-8913 Land Owner Busi Address: Operator Busi Address:						
County Code: 10 County: CHARLESTON Phone: Tank Owner Phone: Land Owner Phone: Operator Phone: Search County: CHARLESTON						
--Details--						

Map Key	Number of Records	Direction	Distance (mi/ft)	Elev (ft)	Site	DB
Release No:	1				Source: UST	
Status Code:					Cleanup Initiated: 10/16/1995	
Fin Type:	Unknown				Active:	
Project Manager:	MCINNIS, W SCOTT				Compliance Req: False	
Reported:	6/30/1993				Compliance Met: False	
Confirmed:	10/16/1995				Emergency Resp:	
Rank and Score:	5A - No pending threat, additional data / 0				Compliance Date:	
Product:					Abatement Met: 8/25/1995	
NFA:	11/16/1995				Superb Determ:	
Rank Desc:	No pending treat, additional data				Fin Res Mech:	
Status Desc:					Cleanup Complete: 10/16/1995	
Cleanup Mcl:					Transferred:	
Resp Party:	MCCONNELL, A B				Owner:	
Superb Qualified:						

18	3 of 6	-	0.00 / 0.00	19.05	A B MCCONNELL 2726 HWY 17 N MT PLEASANT SC	LUST
Site No:	11616			County Code:	10	
Permit:	N 11616			County:	CHARLESTON	
No of Tanks:	1			Phone:		
Category:	Retail Sales			Tank Owner Phone:	843-884-4153	
Last Inspection:				Land Owner Phone:		
Billable:	0			Operator Phone:		
Abandoned:	1			Search County:	CHARLESTON	
Other:	0					
Facility Link:	http://www.scdhec.gov/Apps/Environment/USTRegistry/Registry/Details/11616					
Tank Owner:	F GREGORIE & SON INC 1131 HWY 41 MOUNT PLEASANT SC 29464					
Business Address:	2726 HWY 17 N MT PLEASANT SC 29464-8913					
Land Owner Busi Address:						
Operator Busi Address:						
--Details--						
Release No:	1			Source:	UST	
Status Code:				Cleanup Initiated:	10/23/1997	
Fin Type:	With SUPERB			Active:		
Project Manager:	MCINNIS, W SCOTT			Compliance Req:	False	
Reported:	6/30/1993			Compliance Met:	True	
Confirmed:	7/16/1993			Emergency Resp:		
Rank and Score:	2AA - 0 to 1 yr threat to health / 8			Compliance Date:		
Product:				Abatement Met:	9/1/1993	
NFA:	11/27/2000			Superb Determ:		
Rank Desc:	0 to 1 yr threat to health			Fin Res Mech:		
Status Desc:				Cleanup Complete:		
Cleanup Mcl:	6/26/2000			Transferred:		
Resp Party:	F GREGORIE & SON INC			Owner:		
Superb Qualified:						

18	4 of 6	-	0.00 / 0.00	19.05	A B MCCONNELL 2726 HWY 17 N MT PLEASANT SC 29464-8913	RCR
Site ID:	11616				REL: 1	
Tax Map ID:	580-00-00-045				Latitude: 32.85597	
Longitude:	-79.80001				Reported: 06/30/93	
CU MCL:	06/26/00					

Map Key	Number of Records	Direction	Distance (mi/ft)	Elev (ft)	Site	DB
18	5 of 6	-	0.00 / 0.00	19.05	A B MCCONNELL 2726 HWY 17 N MT PLEASANT SC 29669	UST
Site:		01389		Category:		Retail Sales
Permit:		N 01389		Last Inspection:		
No. Tanks:		2		Facility Contact:		
Billable:		0		Phone:		
Abandoned:		2		Land Owner Phone:		
Other:		0		Operator Phone:		
Business Address:		2726 HWY 17 N MT PLEASANT SC 29464-8913				
Tank Owner Business Address:		MCCONNELL, A B 2726 HWY 17 N MT PLEASANT SC 29464-8913				
Land Owner Business Address:						
Operator Business Address:						
Facility Link:		http://www.scdhec.gov/Apps/Environment/USTRegistry/Registry/Details/01389				

Tank Information - Online Registry

Tank No.:	2	Overfill Type:	
Status:	Abandoned	Verified:	
Class:	N	Piping Type:	
Tank Const:	Steel	Compliance:	
Pipe Const:	Steel	Comp Status:	
Constr Date:		Age at Notification:	10
Operat Date:		Dist to Well Feet:	
Tank Protect:		Spill Prevention:	
Tank Tested:		Left Gal:	
Pipe Protect:		Owner at Abd:	MCCONNELL, A B
Pipe Tested:		Last Use:	
Notify:		Aband:	9/2/1995
Capacity:	1000	Method:	Removed
Tank Cont Meth:		Case No.:	
Pipe Cont Meth:		Under Dispense Cont:	False
Variance:		Drop Tube:	False
Product:	Gasoline		
Tank Leak Det:			
Pipe Leak Det:			

Tank Information - Online Registry

Tank No.:	3	Overfill Type:	
Status:	Abandoned	Verified:	
Class:	N	Piping Type:	
Tank Const:	Steel	Compliance:	
Pipe Const:	Steel	Comp Status:	
Constr Date:		Age at Notification:	10
Operat Date:		Dist to Well Feet:	
Tank Protect:		Spill Prevention:	
Tank Tested:		Left Gal:	
Pipe Protect:		Owner at Abd:	MCCONNELL, A B
Pipe Tested:		Last Use:	
Notify:		Aband:	9/2/1995
Capacity:	2000	Method:	Removed
Tank Cont Meth:		Case No.:	
Pipe Cont Meth:		Under Dispense Cont:	False
Variance:		Drop Tube:	False
Product:	Gasoline		
Tank Leak Det:			
Pipe Leak Det:			

Tank Information - C-List

Tank:	2	Tank Owner Contact:	
-------	---	---------------------	--

Map Key	Number of Records	Direction	Distance (mi/ft)	Elev (ft)	Site	DB
Cap:	1000				Tank Owner Street:	2726 HWY 17 N
Chem:	GN				Tank Owner City:	MT PLEASANT
Age:	10				Tank Owner State:	SC
Status Code:	ABD				Tank Owner Zip:	29464-8913
Status Desc:	Abandoned				Tank Owner Phone:	
Tank Owner:	MCCONNELL					
Tank:	3				Tank Owner Contact:	
Cap:	2000				Tank Owner Street:	2726 HWY 17 N
Chem:	GN				Tank Owner City:	MT PLEASANT
Age:	10				Tank Owner State:	SC
Status Code:	ABD				Tank Owner Zip:	29464-8913
Status Desc:	Abandoned				Tank Owner Phone:	
Tank Owner:	MCCONNELL					

18	6 of 6	-	0.00 / 0.00	19.05	A B MCCONNELL 2726 HWY 17 N MT PLEASANT SC 29669	UST
Site:	11616				Category:	Retail Sales
Permit:	N 11616				Last Inspection:	
No. Tanks:	1				Facility Contact:	
Billable:	0				Phone:	
Abandoned:	1				Land Owner Phone:	
Other:	0				Operator Phone:	
Business Address:	2726 HWY 17 N MT PLEASANT SC 29464-8913					
Tank Owner Business Address:	F GREGORIE & SON INC 1131 HWY 41 MOUNT PLEASANT SC 29464					
Land Owner Business Address:						
Operator Business Address:						
Facility Link:	http://www.scdhec.gov/Apps/Environment/USTRegistry/Registry/Details/11616					

Tank Information - Online Registry

Tank No.:	1				Overfill Type:	
Status:	Abandoned				Verified:	
Class:	N				Piping Type:	
Tank Const:	Steel				Compliance:	
Pipe Const:	Steel				Comp Status:	
Constr Date:					Age at Notification:	25
Operat Date:					Dist to Well Feet:	
Tank Protect:					Spill Prevention:	
Tank Tested:					Left Gal:	
Pipe Protect:					Owner at Abd:	F GREGORIE & SON INC
Pipe Tested:					Last Use:	
Notify:					Aband:	9/1/1993
Capacity:	550				Method:	Removed
Tank Cont Meth:					Case No.:	
Pipe Cont Meth:					Under Dispense Cont:	False
Variance:					Drop Tube:	False
Product:	Kerosene					
Tank Leak Det:						
Pipe Leak Det:						

Tank Information - C-List

Tank:	1				Tank Owner Contact:	
Cap:	550				Tank Owner Street:	1131 HWY 41
Chem:	KN				Tank Owner City:	MOUNT PLEASA
Age:	25				Tank Owner State:	SC
Status Code:	ABD				Tank Owner Zip:	29464
Status Desc:	Abandoned				Tank Owner Phone:	843-884-4153
Tank Owner:	F GREGORIE & SON IN					

Map Key	Number of Records	Direction	Distance (mi/ft)	Elev (ft)	Site	DB
19	1 of 7	-	0.00 / 0.00	10.96	2383 HWY 41 MOUNT PLEASANT SC	ERNS

NRC Report No: 787070
Type of Incident: VESSEL
Incident Cause: EQUIPMENT FAILURE
Incident Date: 2/2/2006 10:30:00 AM
Incident Location:
Incident Dtg: DISCOVERED
Distance From City:
Distance Units:
Description of Incident: THE MATERIAL RELEASED FROM A CRANE BARGE DUE TO EQUIPMENT FAILURE (LEAK IN THE ENGINE).

Direction From City:
Lat Quad:
Long Quad:
Location Section:
Location Township:
Location Range:
Potential Flag:
Year: Calendar Year 2006

Material Spill Information

Chris Code: OTH
CAS No: 000000-00-0
UN No:
Amount of Material: 10
Unit of Measure: GALLON(S)

Name of Material: ENGINE OIL
If Reached Water: YES
Amount in Water: 2
Unit Reach Water: GALLON(S)

Calls Information

Date Time Received: 2/2/2006 3:46:48 PM
Date Time Complete: 2/2/2006 3:51:27 PM
Call Type: INC
Responsible Company: DETYENS SHIPYARDS INC.
Responsible ORG Type: PRIVATE ENTERPRISE

Responsible City: NORTH CHARLESTON
Responsible State: SC
Responsible Zip: 29405
On Behalf of:
Source: TELEPHONE

Incidents Information

Aircraft Type:
Aircraft Model:
Aircraft ID:
Aircraft Fuel Capacity:
Aircraft Fuel Capacity Units:
Aircraft Fuel on Board:
Aircraft Fuel OB Units:
Aircraft Spot No:
Aircraft Hanger:
Aircraft Runway No:
Road Mile Marker:
Building ID:
Type of Fixed Object:
Power Generating Facility: U
Generating Capacity:
Type of Fuel:
NPDES:
NPDES Compliance: U
Pipeline Type:
DOT Regulated: U
Pipeline Above Ground: ABOVE
Exposed Underwater: N
Pipeline Covered: U
Railroad Hotline:
Grade Crossing: N
Location Subdivision:
Railroad Milepost:
Type Vehicle Involved:
Crossing Device Type:
Device Operational: Y
Dot Crossing No:

<i>Map Key</i>	<i>Number of Records</i>	<i>Direction</i>	<i>Distance (mi/ft)</i>	<i>Elev (ft)</i>	<i>Site</i>	<i>DB</i>
<i>Brake Failure:</i>		N				
<i>Description of Tank:</i>						
<i>Tank Above Ground:</i>		ABOVE				
<i>Transportable Container:</i>		U				
<i>Tank Regulated:</i>		U				
<i>Tank Regulated By:</i>						
<i>Tank ID:</i>						
<i>Capacity of Tank:</i>						
<i>Capacity of Tank Units:</i>						
<i>Actual Amount:</i>						
<i>Actual Amount Units:</i>						
<i>Platform Rig Name:</i>						
<i>Platform Letter:</i>						
<i>Location Area ID:</i>						
<i>Location Block ID:</i>						
<i>OCSG No:</i>						
<i>OCSG No:</i>						
<i>State Lease No:</i>						
<i>Pier Dock No:</i>						
<i>Berth Slip No:</i>						
<i>Continuous Release Type:</i>						
<i>Initial Cont Release No:</i>						
<i>Continuous Release Permit:</i>						
<i>Allision:</i>		N				
<i>Type of Structure:</i>						
<i>Structure Name:</i>						
<i>Structure Operational:</i>		U				
<i>Airbag Deployed:</i>						
<i>Date Time Normal Service:</i>						
<i>Service Disruption Time:</i>						
<i>Service Disruption Units:</i>						
<i>Transit Bus Flag:</i>						
<i>CR Begin Date:</i>						
<i>CR End Date:</i>						
<i>CR Change Date:</i>						
<i>FBI Contact:</i>						
<i>FBI Contact Date Time:</i>						
<i>Sub Part C Testing Req:</i>		XXX				
<i>Conductor Testing:</i>						
<i>Engineer Testing:</i>						
<i>Trainman Testing:</i>						
<i>Yard Foreman Testing:</i>						
<i>RCL Operator Testing:</i>						
<i>Brakeman Testing:</i>						
<i>Train Dispatcher Testing:</i>						
<i>Signalman Testing:</i>						
<i>Other Employee Testing:</i>						
<i>Unknown Testing:</i>						
<i>Passenger Handling:</i>						
<i>Passenger Route:</i>		XXX				
<i>Passenger Delay:</i>		XXX				
<u>Incident Details Information</u>						
<i>Fire Involved:</i>		N				
<i>Fire Extinguished:</i>		U				
<i>Any Evacuations:</i>		N				
<i>Number Evacuated:</i>						
<i>Who Evacuated:</i>						
<i>Radius Of Evacuation:</i>						
<i>Any Injuries:</i>		N				
<i>No. Injured:</i>						
<i>No. Hospitalized:</i>						
<i>Any Fatalities:</i>		N				
<i>No. Fatalities:</i>						
<i>Any Damages:</i>		N				
<i>Damage Amount:</i>						

Map Key	Number of Records	Direction	Distance (mi/ft)	Elev (ft)	Site	DB
Air Corridor Closed:		N				
Air Corridor Desc:						
Air Closure Time:						
Waterway Closed:		N				
Waterway Desc:						
Waterway Closure Time:						
Road Closed:		N				
Road Desc:						
Road Closure Time:						
Closure Direction:						
Major Artery:		No				
Track Closed:		N				
Track Desc:						
Track Closure Time:						
Media Interest:		NONE				
Medium Desc:		WATER				
Additional Medium Info:		WANDA RIVER, DECK OF THE BARGE				
Body of Water:		WANDA RIVER				
Tributary of:						
Nearest River Mile Marker:						
Release Secured:		Y				
Est Duration of Release:						
Release Rate:						
Desc Remedial Action:		BOOMS APPLIED, ABSORBENTS APPLIED, MATERIAL CONTAINED, CLEAN UP UNDERWAY, PUMPING DOWN THE SUMP ON THE CRANE				
State Agency on Scene:						
State Agency Report No:		NO REPORT #				
Other Agency Notified:						
Weather Conditions:		PARTLY CLOUDY				
Air Temperature:		64				
Wind Speed:						
Wind Direction:						
Water Supply Contaminated:		N				
Sheen Size:						
Sheen Color:		RAINBOW				
Direction of Sheen Travel:						
Sheen Odor Description:						
Wave Condition:		0 CALM				
Current Speed:						
Current Direction:						
Water Temperature:						
Track Close Dir:						
EMPL Fatality:						
Pass Fatality:						
Community Impact:		N				
Wind Speed Unit:						
Employee Injuries:						
Passenger Injuries:						
Occupant Fatality:						
Current Speed Unit:						
Road Closure Units:						
Track Closure Units:						
Sheen Size Units:						
Additional Info:		NO ADDITIONAL INFORMATION.				
State Agency Notified:						
Federal Agency Notified:		USCG				
Nearest River Mile Marker:						
Sheen Size Length:		100				
Sheen Size Length Units:		FEET				
Sheen Size Width:		20				
Sheen Size Width Units:		FEET				
Offshore:		N				
Duration Unit:						
Release Rate Unit:						
Release Rate Rate:						
Passengers Transferred:		NO				

Map Key	Number of Records	Direction	Distance (mi/ft)	Elev (ft)	Site	DB
19	2 of 7	-	0.00 / 0.00	10.96	2383 HWY 41 MOUNT PLEASANT SC 29464	ERNS
NRC Report No:		374444		Direction From City:		
Type of Incident:		FIXED		Lat Quad:		
Incident Cause:		EQUIPMENT FAILURE		Long Quad:		
Incident Date:		1/27/1997 12:00:00 PM		Location Section:		
Incident Location:				Location Township:		
Incident Dtg:		DISCOVERED		Location Range:		
Distance From City:				Potential Flag:		
Distance Units:				Year: Calendar Year 1997		
Description of Incident:		6 INCH PIPE FROM SLUDGE WASTE OIL MANIFOLD HAD A PIN HOLE IN IT				

Material Spill Information

Chris Code:	OWA	Name of Material:	WASTE OIL
CAS No:		If Reached Water:	YES
UN No:		Amount in Water:	3
Amount of Material:	3	Unit Reach Water:	GALLON(S)
Unit of Measure:	GALLON(S)		

Calls Information

Date Time Received:	1/27/1997 3:32:12 PM	Responsible City:	MOUNT PLEASANT
Date Time Complete:	1/27/1997 3:42:48 PM	Responsible State:	SC
Call Type:	INC	Responsible Zip:	29464
Responsible	DENTYENS	On Behalf of:	
Company:		Source:	UNAVAILABLE
Responsible ORG	PRIVATE ENTERPRISE		
Type:			

Incidents Information

Aircraft Type:	UNKNOWN
Aircraft Model:	
Aircraft ID:	
Aircraft Fuel Capacity:	
Aircraft Fuel Capacity Units:	
Aircraft Fuel on Board:	
Aircraft Fuel OB Units:	
Aircraft Spot No:	
Aircraft Hanger:	
Aircraft Runway No:	
Road Mile Marker:	
Building ID:	
Type of Fixed Object:	UNKNOWN
Power Generating Facility:	U
Generating Capacity:	
Type of Fuel:	
NPDES:	
NPDES Compliance:	U
Pipeline Type:	UNKNOWN
DOT Regulated:	U
Pipeline Above Ground:	ABOVE
Exposed Underwater:	U
Pipeline Covered:	U
Railroad Hotline:	No
Grade Crossing:	N
Location Subdivision:	
Railroad Milepost:	UNKNOWN
Type Vehicle Involved:	UNKNOWN
Crossing Device Type:	
Device Operational:	Y
Dot Crossing No:	
Brake Failure:	N

<i>Map Key</i>	<i>Number of Records</i>	<i>Direction</i>	<i>Distance (mi/ft)</i>	<i>Elev (ft)</i>	<i>Site</i>	<i>DB</i>
<hr/>						
<i>Description of Tank:</i>						
<i>Tank Above Ground:</i>		ABOVE				
<i>Transportable Container:</i>		U				
<i>Tank Regulated:</i>		U				
<i>Tank Regulated By:</i>						
<i>Tank ID:</i>						
<i>Capacity of Tank:</i>						
<i>Capacity of Tank Units:</i>						
<i>Actual Amount:</i>						
<i>Actual Amount Units:</i>						
<i>Platform Rig Name:</i>						
<i>Platform Letter:</i>						
<i>Location Area ID:</i>						
<i>Location Block ID:</i>						
<i>OCSG No:</i>						
<i>OCSG No:</i>						
<i>State Lease No:</i>						
<i>Pier Dock No:</i>						
<i>Berth Slip No:</i>						
<i>Continuous Release Type:</i>						
<i>Initial Cont Release No:</i>						
<i>Continuous Release Permit:</i>						
<i>Allision:</i>		N				
<i>Type of Structure:</i>						
<i>Structure Name:</i>						
<i>Structure Operational:</i>		Y				
<i>Airbag Deployed:</i>						
<i>Date Time Normal Service:</i>						
<i>Service Disruption Time:</i>						
<i>Service Disruption Units:</i>						
<i>Transit Bus Flag:</i>						
<i>CR Begin Date:</i>						
<i>CR End Date:</i>						
<i>CR Change Date:</i>						
<i>FBI Contact:</i>						
<i>FBI Contact Date Time:</i>						
<i>Sub Part C Testing Req:</i>		XXX				
<i>Conductor Testing:</i>						
<i>Engineer Testing:</i>						
<i>Trainman Testing:</i>						
<i>Yard Foreman Testing:</i>						
<i>RCL Operator Testing:</i>						
<i>Brakeman Testing:</i>						
<i>Train Dispatcher Testing:</i>						
<i>Signalman Testing:</i>						
<i>Other Employee Testing:</i>						
<i>Unknown Testing:</i>						
<i>Passenger Handling:</i>						
<i>Passenger Route:</i>		XXX				
<i>Passenger Delay:</i>		XXX				
 <i><u>Incident Details Information</u></i>						
<i>Fire Involved:</i>		N				
<i>Fire Extinguished:</i>		U				
<i>Any Evacuations:</i>		N				
<i>Number Evacuated:</i>						
<i>Who Evacuated:</i>						
<i>Radius Of Evacuation:</i>						
<i>Any Injuries:</i>		U				
<i>No. Injured:</i>						
<i>No. Hospitalized:</i>						
<i>Any Fatalities:</i>		U				
<i>No. Fatalities:</i>						
<i>Any Damages:</i>		N				
<i>Damage Amount:</i>						
<i>Air Corridor Closed:</i>		N				

Map Key	Number of Records	Direction	Distance (mi/ft)	Elev (ft)	Site	DB
Air Corridor Desc: Air Closure Time: Waterway Closed: N Waterway Desc: Waterway Closure Time: Road Closed: N Road Desc: Road Closure Time: Closure Direction: Major Artery: No Track Closed: N Track Desc: Track Closure Time: Media Interest: Medium Desc: WATER Additional Medium Info: WANDO Body of Water: Tributary of: Nearest River Mile Maker: Release Secured: U Est Duration of Release: Release Rate: Desc Remedial Action: RELEASE HAS BEEN SECURED / MATERIAL IS BLOCKED OFF IN A 3FT X 5 FT AREA State Agency on Scene: State Agency Report No: Other Agency Notified: Weather Conditions: Air Temperature: Wind Speed: Wind Direction: Water Supply Contaminated: U Sheen Size: Sheen Color: Direction of Sheen Travel: Sheen Odor Description: Wave Condition: Current Speed: Current Direction: Water Temperature: Track Close Dir: EMPL Fatality: Pass Fatality: Community Impact: N Wind Speed Unit: Employee Injuries: Passenger Injuries: Occupant Fatality: Current Speed Unit: Road Closure Units: Track Closure Units: Sheen Size Units: Additional Info: COAST GUARD IS ON SCENE State Agency Notified: Federal Agency Notified: Nearest River Mile Marker: Sheen Size Length: Sheen Size Length Units: Sheen Size Width: Sheen Size Width Units: Offshore: N Duration Unit: Release Rate Unit: Release Rate Rate: Passengers Transferred: UNK						
19	3 of 7	-	0.00 / 0.00	10.96	2383 HIGHWAY 41 MT PLEASANT SC 29466	ERNS

Map Key	Number of Records	Direction	Distance (mi/ft)	Elev (ft)	Site	DB
<hr/>						
NRC Report No:	462241				Direction From City:	
Type of Incident:	FIXED				Lat Quad:	
Incident Cause:	OPERATOR ERROR				Long Quad:	
Incident Date:	11/2/1998 10:45:00 AM				Location Section:	
Incident Location:					Location Township:	
Incident Dtg:	OCCURRED				Location Range:	
Distance From City:					Potential Flag:	
Distance Units:					Year:	Calendar Year 1998
Description of Incident:	ABOVE GROUND 1000GAL TANK VENT/VACUUM UNIT ATTACHED TO TANK BURPEDDUE TO HIGHT LEVELS CAUSING MATERIAL TO BE RELEASED THROUGH VENT					

Material Spill Information

Chris Code:	OWA	Name of Material:	WASTE OIL
CAS No:		If Reached Water:	YES
UN No:		Amount in Water:	3
Amount of Material:	3	Unit Reach Water:	GALLON(S)
Unit of Measure:	GALLON(S)		

Calls Information

Date Time Received:	11/2/1998 10:52:35 AM	Responsible City:	MT PLEASANT
Date Time Complete:	11/2/1998 11:01:39 AM	Responsible State:	SC
Call Type:	INC	Responsible Zip:	29466
Responsible Company:	DEYENS SHIPYARDS, INC	On Behalf of:	
Responsible ORG Type:	PRIVATE ENTERPRISE	Source:	UNAVAILABLE

Incidents Information

Aircraft Type:	UNKNOWN
Aircraft Model:	
Aircraft ID:	
Aircraft Fuel Capacity:	
Aircraft Fuel Capacity Units:	
Aircraft Fuel on Board:	
Aircraft Fuel OB Units:	
Aircraft Spot No:	
Aircraft Hanger:	
Aircraft Runway No:	
Road Mile Marker:	
Building ID:	
Type of Fixed Object:	UNKNOWN
Power Generating Facility:	U
Generating Capacity:	
Type of Fuel:	
NPDES:	
NPDES Compliance:	U
Pipeline Type:	UNKNOWN
DOT Regulated:	U
Pipeline Above Ground:	ABOVE
Exposed Underwater:	U
Pipeline Covered:	U
Railroad Hotline:	No
Grade Crossing:	N
Location Subdivision:	
Railroad Milepost:	UNKNOWN
Type Vehicle Involved:	UNKNOWN
Crossing Device Type:	
Device Operational:	Y
Dot Crossing No:	
Brake Failure:	N
Description of Tank:	
Tank Above Ground:	ABOVE

Map Key	Number of Records	Direction	Distance (mi/ft)	Elev (ft)	Site	DB
Transportable Container:		U				
Tank Regulated:		U				
Tank Regulated By:						
Tank ID:						
Capacity of Tank:						
Capacity of Tank Units:						
Actual Amount:						
Actual Amount Units:						
Platform Rig Name:						
Platform Letter:						
Location Area ID:						
Location Block ID:						
OCSG No:						
OCSG No:						
State Lease No:						
Pier Dock No:						
Berth Slip No:						
Continuous Release Type:						
Initial Cont Release No:						
Continuous Release Permit:						
Allision:		N				
Type of Structure:						
Structure Name:						
Structure Operational:		Y				
Airbag Deployed:						
Date Time Normal Service:						
Service Disruption Time:						
Service Disruption Units:						
Transit Bus Flag:						
CR Begin Date:						
CR End Date:						
CR Change Date:						
FBI Contact:						
FBI Contact Date Time:						
Sub Part C Testing Req:		XXX				
Conductor Testing:						
Engineer Testing:						
Trainman Testing:						
Yard Foreman Testing:						
RCL Operator Testing:						
Brakeman Testing:						
Train Dispatcher Testing:						
Signalman Testing:						
Other Employee Testing:						
Unknown Testing:						
Passenger Handling:						
Passenger Route:		XXX				
Passenger Delay:		XXX				
<u>Incident Details Information</u>						
Fire Involved:		N				
Fire Extinguished:		U				
Any Evacuations:		N				
Number Evacuated:						
Who Evacuated:						
Radius Of Evacuation:						
Any Injuries:		U				
No. Injured:						
No. Hospitalized:						
Any Fatalities:		U				
No. Fatalities:						
Any Damages:		N				
Damage Amount:						
Air Corridor Closed:		N				
Air Corridor Desc:						
Air Closure Time:						

Map Key	Number of Records	Direction	Distance (mi/ft)	Elev (ft)	Site	DB
Waterway Closed:		N				
Waterway Desc:						
Waterway Closure Time:						
Road Closed:		N				
Road Desc:						
Road Closure Time:						
Closure Direction:						
Major Artery:		No				
Track Closed:		N				
Track Desc:						
Track Closure Time:						
Media Interest:						
Medium Desc:		WATER				
Additional Medium Info:		WANDO RIVER > CHARLESTON HARBOR				
Body of Water:						
Tributary of:						
Nearest River Mile Marker:						
Release Secured:		U				
Est Duration of Release:						
Release Rate:						
Desc Remedial Action:		MATERIAL HAS BEEN CONTAINED AND IS BEING CLEANED UP WITH ABSORBENTS				
State Agency on Scene:						
State Agency Report No:						
Other Agency Notified:						
Weather Conditions:						
Air Temperature:						
Wind Speed:						
Wind Direction:						
Water Supply Contaminated:		U				
Sheen Size:						
Sheen Color:						
Direction of Sheen Travel:						
Sheen Odor Description:						
Wave Condition:						
Current Speed:						
Current Direction:						
Water Temperature:						
Track Close Dir:						
EMPL Fatality:						
Pass Fatality:						
Community Impact:		N				
Wind Speed Unit:						
Employee Injuries:						
Passenger Injuries:						
Occupant Fatality:						
Current Speed Unit:						
Road Closure Units:						
Track Closure Units:						
Sheen Size Units:						
Additional Info:		SHEEN SIZE:10FT X 15FT/WHITE WX:PARTLY CLOUDY/WIND:S 5MP/80F				
State Agency Notified:						
Federal Agency Notified:						
Nearest River Mile Marker:						
Sheen Size Length:						
Sheen Size Length Units:						
Sheen Size Width:						
Sheen Size Width Units:						
Offshore:		N				
Duration Unit:						
Release Rate Unit:						
Release Rate Rate:						
Passengers Transferred:		UNK				
19	4 of 7	-	0.00 / 0.00	10.96	2383 HWY 41 MT PLEASANT SC 29464	ERNS

NRC Report No: 780993

Direction From City:

Map Key	Number of Records	Direction	Distance (mi/ft)	Elev (ft)	Site	DB
<hr/>						
Type of Incident:	STORAGE TANK			Lat Quad:		
Incident Cause:	EQUIPMENT FAILURE			Long Quad:		
Incident Date:	11/30/2005 9:35:00 AM			Location Section:		
Incident Location:	PORT FACILITY			Location Township:		
Incident Dtg:	OCCURRED			Location Range:		
Distance From City:				Potential Flag:		
Distance Units:				Year:		Calendar Year 2005
Description of Incident:	CALLER STATED A 55 GALLON STEEL DRUM WAS BEING LOAD ON TO A VESSEL WITH A CRAIN WHEN THE LOADER MALFUNCTIONED. THE DRUM FELL ONTO THE PIER AND RELEASED MATERIALS ONTO THE PIER AND INTO THE WATER.					
 <u>Material Spill Information</u>						
Chris Code:	OTH			Name of Material:		MOBILE GEAR OIL
CAS No:	000000-00-0			If Reached Water:		YES
UN No:				Amount in Water:		5
Amount of Material:	5			Unit Reach Water:		GALLON(S)
Unit of Measure:	GALLON(S)					
 <u>Calls Information</u>						
Date Time Received:	11/30/2005 9:50:50 AM			Responsible City:		NORTH CHARLESTON
Date Time Complete:	11/30/2005 10:00:59 AM			Responsible State:		SC
Call Type:	INC			Responsible Zip:		29405
Responsible Company:	DETYENS SHIPYARDS INC.			On Behalf of:		
Responsible ORG Type:	PRIVATE ENTERPRISE			Source:		TELEPHONE
 <u>Incidents Information</u>						
Aircraft Type:						
Aircraft Model:						
Aircraft ID:						
Aircraft Fuel Capacity:						
Aircraft Fuel Capacity Units:						
Aircraft Fuel on Board:						
Aircraft Fuel OB Units:						
Aircraft Spot No:						
Aircraft Hanger:						
Aircraft Runway No:						
Road Mile Marker:						
Building ID:						
Type of Fixed Object:						
Power Generating Facility:	U					
Generating Capacity:						
Type of Fuel:						
NPDES:						
NPDES Compliance:	U					
Pipeline Type:						
DOT Regulated:	U					
Pipeline Above Ground:	ABOVE					
Exposed Underwater:	N					
Pipeline Covered:	U					
Railroad Hotline:						
Grade Crossing:	N					
Location Subdivision:						
Railroad Milepost:						
Type Vehicle Involved:						
Crossing Device Type:						
Device Operational:	Y					
Dot Crossing No:						
Brake Failure:	N					
Description of Tank:	55 GALLON STEEL DRUM					
Tank Above Ground:	ABOVE					

Map Key	Number of Records	Direction	Distance (mi/ft)	Elev (ft)	Site	DB
Transportable Container:		Y				
Tank Regulated:		U				
Tank Regulated By:						
Tank ID:						
Capacity of Tank:		55				
Capacity of Tank Units:		GALLON(S)				
Actual Amount:		55				
Actual Amount Units:		GALLON(S)				
Platform Rig Name:						
Platform Letter:						
Location Area ID:						
Location Block ID:						
OCSG No:						
OCSG No:						
State Lease No:						
Pier Dock No:						
Berth Slip No:						
Continuous Release Type:						
Initial Cont Release No:						
Continuous Release Permit:						
Allision:		N				
Type of Structure:						
Structure Name:						
Structure Operational:		U				
Airbag Deployed:						
Date Time Normal Service:						
Service Disruption Time:						
Service Disruption Units:						
Transit Bus Flag:						
CR Begin Date:						
CR End Date:						
CR Change Date:						
FBI Contact:						
FBI Contact Date Time:						
Sub Part C Testing Req:		XXX				
Conductor Testing:						
Engineer Testing:						
Trainman Testing:						
Yard Foreman Testing:						
RCL Operator Testing:						
Brakeman Testing:						
Train Dispatcher Testing:						
Signalman Testing:						
Other Employee Testing:						
Unknown Testing:						
Passenger Handling:						
Passenger Route:		XXX				
Passenger Delay:		XXX				

Incident Details Information

Fire Involved:	N
Fire Extinguished:	U
Any Evacuations:	N
Number Evacuated:	
Who Evacuated:	
Radius Of Evacuation:	
Any Injuries:	N
No. Injured:	
No. Hospitalized:	
Any Fatalities:	N
No. Fatalities:	
Any Damages:	N
Damage Amount:	
Air Corridor Closed:	N
Air Corridor Desc:	
Air Closure Time:	

Map Key	Number of Records	Direction	Distance (mi/ft)	Elev (ft)	Site	DB
Waterway Closed:		N				
Waterway Desc:						
Waterway Closure Time:						
Road Closed:		N				
Road Desc:						
Road Closure Time:						
Closure Direction:						
Major Artery:		No				
Track Closed:		N				
Track Desc:						
Track Closure Time:						
Media Interest:		NONE				
Medium Desc:		WATER				
Additional Medium Info:		WANDO RIVER				
Body of Water:		WANDO RIVER				
Tributary of:		CHARLESTON HARBOR				
Nearest River Mile Marker:						
Release Secured:		Y				
Est Duration of Release:						
Release Rate:						
Desc Remedial Action:		CALLER STATED TO CLEAN UP THE RELEASE THEY LAUNCH A BOAT, PUT OUT BOOMS AND PADS.				
State Agency on Scene:		NONE				
State Agency Report No:		NONE				
Other Agency Notified:						
Weather Conditions:		SUNNY				
Air Temperature:		51				
Wind Speed:		2				
Wind Direction:		WNW				
Water Supply Contaminated:		U				
Sheen Size:						
Sheen Color:						
Direction of Sheen Travel:						
Sheen Odor Description:						
Wave Condition:						
Current Speed:						
Current Direction:						
Water Temperature:						
Track Close Dir:						
EMPL Fatality:						
Pass Fatality:						
Community Impact:		N				
Wind Speed Unit:		MPH				
Employee Injuries:						
Passenger Injuries:						
Occupant Fatality:						
Current Speed Unit:						
Road Closure Units:						
Track Closure Units:						
Sheen Size Units:						
Additional Info:		NO ADDITIONAL INFORMATION.				
State Agency Notified:		NONE				
Federal Agency Notified:		NONE				
Nearest River Mile Marker:						
Sheen Size Length:						
Sheen Size Length Units:						
Sheen Size Width:						
Sheen Size Width Units:						
Offshore:		N				
Duration Unit:						
Release Rate Unit:						
Release Rate Rate:						
Passengers Transferred:		NO				
19	5 of 7	-	0.00 / 0.00	10.96	DETYENS SHIPYARDS INCORPORATED 2383 HWY 41 MOUNT PLEASANT SC 29464	FINDS/FRS

Map Key	Number of Records	Direction	Distance (mi/ft)	Elev (ft)	Site	DB
Registry ID: 110001138634 FIPS Code: 45019 Program Acronyms: AIR, AIRS/AFS, BR, NPDES, RCRAINFO, SC-EFIS HUC Code: 03050201 Site Type Name: STATIONARY EPA Region Code: 04 Conveyor: ICIS Source: County Name: CHARLESTON SIC Codes: 3731 SIC Code Descriptions: SHIP BUILDING AND REPAIRING NAICS Codes: 336611 Federal Facility Code: NAICS Code Descriptions: SHIP BUILDING AND REPAIRING. Federal Agency Name: US/Mexico Border Ind: Congressional Dist No: Create Date: 01-MAR-2000 00:00:00 Census Block Code: 450150204042080 Update Date: 11-JAN-2015 09:39:30 Location Description: Supplemental Location: Tribal Land Code: Tribal Land Name: Latitude: 32.922778 Longitude: -79.828889 Coord Collection Method: GPS - UNSPECIFIED Accuracy Value: 30 Datum: NAD83 Reference Point: CENTER OF A FACILITY OR STATION Interest Types: AIR MAJOR, HAZARDOUS WASTE BIENNIAL REPORTER, ICIS-NPDES NON-MAJOR, STATE MASTER, UNSPECIFIED UNIVERSE Facility Detail Rprt URL: http://ofmpub.epa.gov/enviro/fii_query_detail.disp_program_facility?p_registry_id=110001138634						

19	6 of 7	-	0.00 / 0.00	10.96	DETYENS SHIPYARD/WANDO YARD 2383 HWY 41 MOUNT PLEASANT SC 29464	ICIS
EPA Region: 04 FRS Facility UIN: 110001138634 Program Syst ID: SC0033022 Prog Sys Acronym: NPDES Permit Type: NPDES Individual Permit						
Federal Facility ID: Tribal Land Code: County: Berkeley Latitude: 32.922222 Longitude: -79.83						
--Details--						
EA Identifier: SC-N00005461 EA Type Code: UNDREV EA Type Desc: Under Review EA Name: DETYENS SHIPYARD/WANDO YARD (Permit SC0033022) Qncr Comment						
Enf Act Forum Dsc: Administrative - Informal Fac NAICS Code: Facility SIC Code: 3731						
EA Identifier: SC-N00000047 EA Type Code: LOVWL EA Type Desc: Letter of Violation/ Warning Letter EA Name: DETYENS SHIPYARD/WANDO YARD (Permit SC0033022) Notice Of Viol, Infml						
Enf Act Forum Dsc: Administrative - Informal Fac NAICS Code: Facility SIC Code: 3731						
EA Identifier: SC-N00000868 EA Type Code: SCWAAO EA Type Desc: State CWA Non Penalty AO EA Name: DETYENS SHIPYARD/WANDO YARD (Permit SC0033022) Administrative Order						
Enf Act Forum Dsc: Administrative - Formal Fac NAICS Code: Facility SIC Code: 3731						
EA Identifier: SC-N00004046 EA Type Code: LOVWL EA Type Desc: Letter of Violation/ Warning Letter						
Enf Act Forum Dsc: Administrative - Informal Fac NAICS Code: Facility SIC Code: 3731						

Map Key	Number of Records	Direction	Distance (mi/ft)	Elev (ft)	Site	DB
EA Name: DETYENS SHIPYARD/WANDO YARD (Permit SC0033022) Letter Of Violation/Warning Letter						
EA Identifier:	SC-N00001900				Enf Act Forum Dsc: Administrative - Formal	
EA Type Code:	STAOCO				Fac NAICS Code:	
EA Type Desc:	State Administrative Order of Consent				Facility SIC Code: 3731	
EA Name:	DETYENS SHIPYARD/WANDO YARD (Permit SC0033022) Administrative Consent Order					
EA Identifier:	SC-N00004515				Enf Act Forum Dsc: Administrative - Informal	
EA Type Code:	UNDREV				Fac NAICS Code:	
EA Type Desc:	Under Review				Facility SIC Code: 3731	
EA Name:	DETYENS SHIPYARD/WANDO YARD (Permit SC0033022) Qncr Comment					
EA Identifier:	SC-N00014812				Enf Act Forum Dsc: Administrative - Informal	
EA Type Code:	LOVWL				Fac NAICS Code:	
EA Type Desc:	Letter of Violation/ Warning Letter				Facility SIC Code: 3731	
EA Name:	DETYENS SHIPYARD/WANDO YARD (Permit SC0033022) Enf Conference Letter					
EA Identifier:	SC-N00013565				Enf Act Forum Dsc: Administrative - Formal	
EA Type Code:	STAOCO				Fac NAICS Code:	
EA Type Desc:	State Administrative Order of Consent				Facility SIC Code: 3731	
EA Name:	DETYENS SHIPYARD/WANDO YARD (Permit SC0033022) Administrative Consent Order					
EA Identifier:	SC-N00017026				Enf Act Forum Dsc: Administrative - Formal	
EA Type Code:	STAOCO				Fac NAICS Code:	
EA Type Desc:	State Administrative Order of Consent				Facility SIC Code: 3731	
EA Name:	DETYENS SHIPYARD/WANDO YARD (Permit SC0033022) Administrative Consent Order					
EA Identifier:	SC-N00001376				Enf Act Forum Dsc: Administrative - Informal	
EA Type Code:	LOVWL				Fac NAICS Code:	
EA Type Desc:	Letter of Violation/ Warning Letter				Facility SIC Code: 3731	
EA Name:	DETYENS SHIPYARD/WANDO YARD (Permit SC0033022) Enf Notice Letter					
EA Identifier:	SC-N00016115				Enf Act Forum Dsc: Administrative - Informal	
EA Type Code:	LOVWL				Fac NAICS Code:	
EA Type Desc:	Letter of Violation/ Warning Letter				Facility SIC Code: 3731	
EA Name:	DETYENS SHIPYARD/WANDO YARD (Permit SC0033022) Letter Of Violation/Warning Letter					
EA Identifier:	SC-N00001728				Enf Act Forum Dsc: Administrative - Informal	
EA Type Code:	PHEMAIL				Fac NAICS Code:	
EA Type Desc:	Phone Call/ EMAIL				Facility SIC Code: 3731	
EA Name:	DETYENS SHIPYARD/WANDO YARD (Permit SC0033022) Oral Notification of Violation					
EA Identifier:	SC-N00002646				Enf Act Forum Dsc: Administrative - Informal	
EA Type Code:	PHEMAIL				Fac NAICS Code:	
EA Type Desc:	Phone Call/ EMAIL				Facility SIC Code: 3731	
EA Name:	DETYENS SHIPYARD/WANDO YARD (Permit SC0033022) Oral Notification of Violation					
EA Identifier:	SC-N00007812				Enf Act Forum Dsc: Administrative - Informal	
EA Type Code:	AER				Fac NAICS Code:	
EA Type Desc:	Agency Enforcement Review				Facility SIC Code: 3731	
EA Name:	DETYENS SHIPYARD/WANDO YARD (Permit SC0033022) Other					
EA Identifier:	SC-N00000597				Enf Act Forum Dsc: Administrative - Informal	
EA Type Code:	LOVWL				Fac NAICS Code:	
EA Type Desc:	Letter of Violation/ Warning Letter				Facility SIC Code: 3731	
EA Name:	DETYENS SHIPYARD/WANDO YARD (Permit SC0033022) Notice Of Viol, Infml					
EA Identifier:	SC-N00008779				Enf Act Forum Dsc: Administrative - Informal	
EA Type Code:	LOVWL				Fac NAICS Code:	
EA Type Desc:	Letter of Violation/ Warning Letter				Facility SIC Code: 3731	
EA Name:	DETYENS SHIPYARD/WANDO YARD (Permit SC0033022) Notice Of Viol, Infml					
EA Identifier:	SC-N00001348				Enf Act Forum Dsc: Administrative - Informal	
EA Type Code:	AER				Fac NAICS Code:	
EA Type Desc:	Agency Enforcement Review				Facility SIC Code: 3731	
EA Name:	DETYENS SHIPYARD/WANDO YARD (Permit SC0033022) Other					
EA Identifier:	SC-N00007771				Enf Act Forum Dsc: Administrative - Informal	

Map Key	Number of Records	Direction	Distance (mi/ft)	Elev (ft)	Site	DB
EA Type Code:	LOVWL				Fac NAICS Code:	
EA Type Desc:	Letter of Violation/ Warning Letter				Facility SIC Code:	3731
EA Name:	DETYENS SHIPYARD/WANDO YARD				(Permit SC0033022) Notice Of Viol, Infml	
EA Identifier:	SC-N00015966				Enf Act Forum Dsc:	Administrative - Informal
EA Type Code:	AER				Fac NAICS Code:	
EA Type Desc:	Agency Enforcement Review				Facility SIC Code:	3731
EA Name:	DETYENS SHIPYARD/WANDO YARD				(Permit SC0033022) Agency Enforcement Review	
EA Identifier:	SC-N00006798				Enf Act Forum Dsc:	Administrative - Informal
EA Type Code:	AER				Fac NAICS Code:	
EA Type Desc:	Agency Enforcement Review				Facility SIC Code:	3731
EA Name:	DETYENS SHIPYARD/WANDO YARD				(Permit SC0033022) Other	
EA Identifier:	SC-N00000549				Enf Act Forum Dsc:	Administrative - Informal
EA Type Code:	AER				Fac NAICS Code:	
EA Type Desc:	Agency Enforcement Review				Facility SIC Code:	3731
EA Name:	DETYENS SHIPYARD/WANDO YARD				(Permit SC0033022) Other	
EA Identifier:	SC-N00013148				Enf Act Forum Dsc:	Administrative - Informal
EA Type Code:	AER				Fac NAICS Code:	
EA Type Desc:	Agency Enforcement Review				Facility SIC Code:	3731
EA Name:	DETYENS SHIPYARD/WANDO YARD				(Permit SC0033022) Admin Action Pending	
EA Identifier:	SC-N00004433				Enf Act Forum Dsc:	Administrative - Formal
EA Type Code:	STAOCO				Fac NAICS Code:	
EA Type Desc:	State Administrative Order of Consent				Facility SIC Code:	3731
EA Name:	DETYENS SHIPYARD/WANDO YARD				(Permit SC0033022) Administrative Consent Order	
EA Identifier:	SC-N00007628				Enf Act Forum Dsc:	Administrative - Informal
EA Type Code:	LOVWL				Fac NAICS Code:	
EA Type Desc:	Letter of Violation/ Warning Letter				Facility SIC Code:	3731
EA Name:	DETYENS SHIPYARD/WANDO YARD				(Permit SC0033022) Notice Of Viol, Infml	
EA Identifier:	SC-N00001979				Enf Act Forum Dsc:	Administrative - Informal
EA Type Code:	AER				Fac NAICS Code:	
EA Type Desc:	Agency Enforcement Review				Facility SIC Code:	3731
EA Name:	DETYENS SHIPYARD/WANDO YARD				(Permit SC0033022) Other	
EA Identifier:	SC-N00015898				Enf Act Forum Dsc:	Administrative - Informal
EA Type Code:	AER				Fac NAICS Code:	
EA Type Desc:	Agency Enforcement Review				Facility SIC Code:	3731
EA Name:	DETYENS SHIPYARD/WANDO YARD				(Permit SC0033022) Agency Enforcement Review	
EA Identifier:	SC-N00013177				Enf Act Forum Dsc:	Administrative - Informal
EA Type Code:	LOVWL				Fac NAICS Code:	
EA Type Desc:	Letter of Violation/ Warning Letter				Facility SIC Code:	3731
EA Name:	DETYENS SHIPYARD/WANDO YARD				(Permit SC0033022) Notice Of Viol, Infml	
EA Identifier:	SC-N00013905				Enf Act Forum Dsc:	Administrative - Informal
EA Type Code:	LOVWL				Fac NAICS Code:	
EA Type Desc:	Letter of Violation/ Warning Letter				Facility SIC Code:	3731
EA Name:	DETYENS SHIPYARD/WANDO YARD				(Permit SC0033022) Letter Of Violation/Warning Letter	
EA Identifier:	SC-N00015710				Enf Act Forum Dsc:	Administrative - Informal
EA Type Code:	LOVWL				Fac NAICS Code:	
EA Type Desc:	Letter of Violation/ Warning Letter				Facility SIC Code:	3731
EA Name:	DETYENS SHIPYARD/WANDO YARD				(Permit SC0033022) Letter Of Violation/Warning Letter	
EA Identifier:	SC-N00000862				Enf Act Forum Dsc:	Administrative - Formal
EA Type Code:	SCWAAO				Fac NAICS Code:	
EA Type Desc:	State CWA Non Penalty AO				Facility SIC Code:	3731
EA Name:	DETYENS SHIPYARD/WANDO YARD				(Permit SC0033022) Administrative Order	
EA Identifier:	SC-N00015053				Enf Act Forum Dsc:	Administrative - Formal
EA Type Code:	STAOCO				Fac NAICS Code:	
EA Type Desc:	State Administrative Order of Consent				Facility SIC Code:	3731
EA Name:	DETYENS SHIPYARD/WANDO YARD				(Permit SC0033022) Administrative Consent Order	

Map Key	Number of Records	Direction	Distance (mi/ft)	Elev (ft)	Site	DB
EA Identifier:	SC-N00015031				Enf Act Forum Dsc: Administrative - Informal	
EA Type Code:	AER				Fac NAICS Code:	
EA Type Desc:	Agency Enforcement Review				Facility SIC Code: 3731	
EA Name:	DETYENS SHIPYARD/WANDO YARD (Permit SC0033022) Admin Action Pending					
EA Identifier:	SC-N00001452				Enf Act Forum Dsc: Administrative - Informal	
EA Type Code:	ENFMTG				Fac NAICS Code:	
EA Type Desc:	Enforcement Meeting				Facility SIC Code: 3731	
EA Name:	DETYENS SHIPYARD/WANDO YARD (Permit SC0033022) Pre-Enforcement Meeting					
EA Identifier:	SC-N00001456				Enf Act Forum Dsc: Administrative - Informal	
EA Type Code:	AER				Fac NAICS Code:	
EA Type Desc:	Agency Enforcement Review				Facility SIC Code: 3731	
EA Name:	DETYENS SHIPYARD/WANDO YARD (Permit SC0033022) Other					
EA Identifier:	SC-N00001639				Enf Act Forum Dsc: Administrative - Informal	
EA Type Code:	AER				Fac NAICS Code:	
EA Type Desc:	Agency Enforcement Review				Facility SIC Code: 3731	
EA Name:	DETYENS SHIPYARD/WANDO YARD (Permit SC0033022) Agency Enforcement Review					
EA Identifier:	SC-N00000596				Enf Act Forum Dsc: Administrative - Informal	
EA Type Code:	LOVWL				Fac NAICS Code:	
EA Type Desc:	Letter of Violation/ Warning Letter				Facility SIC Code: 3731	
EA Name:	DETYENS SHIPYARD/WANDO YARD (Permit SC0033022) Notice Of Viol, Infml					
EA Identifier:	SC-N00005330				Enf Act Forum Dsc: Administrative - Informal	
EA Type Code:	LOVWL				Fac NAICS Code:	
EA Type Desc:	Letter of Violation/ Warning Letter				Facility SIC Code: 3731	
EA Name:	DETYENS SHIPYARD/WANDO YARD (Permit SC0033022) Notice Of Viol, Infml					
EA Identifier:	SC-N00008778				Enf Act Forum Dsc: Administrative - Informal	
EA Type Code:	AER				Fac NAICS Code:	
EA Type Desc:	Agency Enforcement Review				Facility SIC Code: 3731	
EA Name:	DETYENS SHIPYARD/WANDO YARD (Permit SC0033022) Other					
EA Identifier:	SC-N00005366				Enf Act Forum Dsc: Administrative - Informal	
EA Type Code:	LOVWL				Fac NAICS Code:	
EA Type Desc:	Letter of Violation/ Warning Letter				Facility SIC Code: 3731	
EA Name:	DETYENS SHIPYARD/WANDO YARD (Permit SC0033022) Notice Of Viol, Infml					
EA Identifier:	SC-N00001566				Enf Act Forum Dsc: Administrative - Informal	
EA Type Code:	LOVWL				Fac NAICS Code:	
EA Type Desc:	Letter of Violation/ Warning Letter				Facility SIC Code: 3731	
EA Name:	DETYENS SHIPYARD/WANDO YARD (Permit SC0033022) Notice Of Viol, Infml					
EA Identifier:	SC-N00013233				Enf Act Forum Dsc: Administrative - Informal	
EA Type Code:	UNDREV				Fac NAICS Code:	
EA Type Desc:	Under Review				Facility SIC Code: 3731	
EA Name:	DETYENS SHIPYARD/WANDO YARD (Permit SC0033022) Qncr Comment					
EA Identifier:	SC-N00018209				Enf Act Forum Dsc: Administrative - Informal	
EA Type Code:	LOVWL				Fac NAICS Code:	
EA Type Desc:	Letter of Violation/ Warning Letter				Facility SIC Code: 3731	
EA Name:	DETYENS SHIPYARD/WANDO YARD (Permit SC0033022) Letter Of Violation/Warning Letter					

19

7 of 7

-

0.00 / 0.00

10.96

DETYENS SHIPYARDS INC
2383 HWY 41
MOUNT PLEASANT SC 29464

RCRA
NON GEN

County Name: BERKELEY
County Code: SC015
EPA Handler ID: SCD003350782
Current Site Name: DETYENS SHIPYARDS INC
Generator Status Universe Desc: No Report

Map Key	Number of Records	Direction	Distance (mi/ft)	Elev (ft)	Site	DB
Land Type Desc:		Private				
Activity Location:		SC				
TSD Activity:		No				
Mixed Waste Generator:		No				
Importer Activity:		No				
Transporter Activity:		No				
Transfer Facility:		No				
Recycler Activity:		No				
Onsite Burner Exemption:		No				
Furnace Exemption:		No				
Underground Inject Activity:		No				
Rece Waste from Off Site:		No				
Used Oil Transporter:						
Used Oil Transfer Facility:						
Used Oil Processor:						
Used Oil Refiner:						
Used Oil Burner:						
Used Oil Market Burner:						
Used Oil Spec Marketer:						
Mailing Address:		2383, HWY 41, MOUNT PLEASANT, SC, 29464, US				
Contact Name:		WILLIAM MARSHALL				
Contact Address:		2383, HWY 41, MOUNT PLEASANT, SC, 29464, US				
Contact Email:						
Location Street 2:						
<u>Owner/Operator Details</u>						
Owner/Operator Ind:	CO			Country:	US	
Name:	DETYENS SHIPYARDS INC BR UNKNOWN			Zip Code:		
Street No:				Phone:		
Street 1:				Type:	P	
Street 2:				Date Became Current:	20030101	
City:				Date Ended Current:		
State:						
Source Type:		R				
Owner/Operator Ind:	CP			Country:	US	
Name:	DETYENS SHIPYARDS INC BR UNKNOWN			Zip Code:	29405	
Street No:				Phone:		
Street 1:	1670 DRYDOCK AVE			Type:	P	
Street 2:				Date Became Current:	20040101	
City:	N CHARLESTON			Date Ended Current:		
State:	SC					
Source Type:		R				
Owner/Operator Ind:	CO			Country:		
Name:	D LOY STEWART			Zip Code:	29405	
Street No:				Phone:	9999999999	
Street 1:	1670 DRY DOCK AVE			Type:	P	
Street 2:				Date Became Current:		
City:	N CHARLESTON			Date Ended Current:		
State:	SC					
Source Type:		N				
Owner/Operator Ind:	CP			Country:	US	
Name:	DETYENS SHIPYARDS INC BR UNKNOWN			Zip Code:		
Street No:				Phone:		
Street 1:				Type:	P	
Street 2:				Date Became Current:	20030101	
City:				Date Ended Current:		
State:						
Source Type:		R				
Owner/Operator Ind:	CP			Country:	US	
Name:	DETYENS SHIPYARDS INC BR UNKNOWN			Zip Code:	29405	
Street No:				Phone:		
Street 1:	1670 DRYDOCK AVE			Type:	P	

Map Key	Number of Records	Direction	Distance (mi/ft)	Elev (ft)	Site	DB
<hr/>						
Street 2:					Date Became Current:	20040101
City:	N CHARLESTON				Date Ended Current:	
State:	SC					
Source Type:	N					
Owner/Operator Ind:	CP				Country:	
Name:	OPERNAME				Zip Code:	99999
Street No:					Phone:	4045551212
Street 1:	OPERSTREET				Type:	P
Street 2:					Date Became Current:	
City:	OPERCITY				Date Ended Current:	
State:	WY					
Source Type:	N					
Owner/Operator Ind:	CO				Country:	US
Name:	DETYENS SHIPYARDS INC BR UNKNOWN				Zip Code:	29405
Street No:					Phone:	
Street 1:	1670 DRYDOCK AVE				Type:	P
Street 2:					Date Became Current:	20040101
City:	N CHARLESTON				Date Ended Current:	
State:	SC					
Source Type:	N					
Owner/Operator Ind:	CO				Country:	US
Name:	DETYENS SHIPYARDS INC BR UNKNOWN				Zip Code:	29405
Street No:					Phone:	
Street 1:	1670 DRYDOCK AVE				Type:	P
Street 2:					Date Became Current:	20040101
City:	N CHARLESTON				Date Ended Current:	
State:	SC					
Source Type:	R					
<u>NAICS Details</u>						
Source Type:	N					
NAICS Code Owner:	HQ					
NAICS Code:	336611					
NAICS Description:	SHIP BUILDING AND REPAIRING					
NAICS Active Status:	Yes					
NAICS Cycle:	2002					
Source Type:	R					
NAICS Code Owner:	HQ					
NAICS Code:	336611					
NAICS Description:	SHIP BUILDING AND REPAIRING					
NAICS Active Status:	Yes					
NAICS Cycle:	2002					
<u>Hazardous Waste Details</u>						
Hazardous Waste Code Owner:	HQ					
Hazardous Waste Code:	D003					
Source Type:	N					
Code Type:	D					
Waste Code Description:	REACTIVE WASTE					
Waste Code Active Status:	Yes					
BR Waste Code Active Status:	Yes					
Hazardous Waste Code Owner:	HQ					
Hazardous Waste Code:	U159					
Source Type:	N					
Code Type:	U					
Waste Code Description:	2-BUTANONE (I,T) (OR) METHYL ETHYL KETONE (MEK) (I,T)					
Waste Code Active Status:	Yes					
BR Waste Code Active Status:	Yes					

<i>Map Key</i>	<i>Number of Records</i>	<i>Direction</i>	<i>Distance (mi/ft)</i>	<i>Elev (ft)</i>	<i>Site</i>	<i>DB</i>
Hazardous Waste Code Owner:		HQ				
Hazardous Waste Code:		U154				
Source Type:		N				
Code Type:		U				
Waste Code Description:		METHANOL (I) (OR) METHYL ALCOHOL (I)				
Waste Code Active Status:		Yes				
BR Waste Code Active Status:		Yes				
Hazardous Waste Code Owner:		HQ				
Hazardous Waste Code:		U161				
Source Type:		N				
Code Type:		U				
Waste Code Description:		4-METHYL-2-PENTANONE (I) (OR) METHYL ISOBUTYL KETONE (I) (OR) PENTANOL, 4-METHYL-				
Waste Code Active Status:		Yes				
BR Waste Code Active Status:		Yes				
Hazardous Waste Code Owner:		HQ				
Hazardous Waste Code:		D035				
Source Type:		R				
Code Type:		D				
Waste Code Description:		METHYL ETHYL KETONE				
Waste Code Active Status:		Yes				
BR Waste Code Active Status:		Yes				
Hazardous Waste Code Owner:		HQ				
Hazardous Waste Code:		D001				
Source Type:		R				
Code Type:		D				
Waste Code Description:		IGNITABLE WASTE				
Waste Code Active Status:		Yes				
BR Waste Code Active Status:		Yes				
Hazardous Waste Code Owner:		HQ				
Hazardous Waste Code:		U239				
Source Type:		N				
Code Type:		U				
Waste Code Description:		BENZENE, DIMETHYL- (I,T) (OR) XYLENE (I)				
Waste Code Active Status:		Yes				
BR Waste Code Active Status:		Yes				
Hazardous Waste Code Owner:		HQ				
Hazardous Waste Code:		D001				
Source Type:		N				
Code Type:		D				
Waste Code Description:		IGNITABLE WASTE				
Waste Code Active Status:		Yes				
BR Waste Code Active Status:		Yes				
Hazardous Waste Code Owner:		HQ				
Hazardous Waste Code:		F003				
Source Type:		R				
Code Type:		F				
Waste Code Description:		THE FOLLOWING SPENT NONHALOGENATED SOLVENTS: XYLENE, ACETONE, ETHYL ACETATE, ETHYL BENZENE, ETHYL ETHER, METHYL ISOBUTYL KETONE, N-BUTYL ALCOHOL, CYCLOHEXANONE, AND METHANOL; ALL SPENT SOLVENT MIXTURES/BLENDS CONTAINING, BEFORE USE, ONLY THE ABOVE SPENT NONHALOGENATED SOLVENTS; AND ALL SPENT SOLVENT MIXTURES/BLENDS CONTAINING, BEFORE USE, ONE OR MORE OF THE ABOVE NONHALOGENATED SOLVENTS, AND A TOTAL OF TEN PERCENT OR MORE (BY VOLUME) OF ONE OR MORE OF THOSE SOLVENTS LISTED IN F001, F002, F004, AND F005; AND STILL BOTTOMS FROM THE RECOVERY OF THESE SPENT SOLVENTS AND SPENT SOLVENT MIXTURES.				
Waste Code Active Status:		Yes				
BR Waste Code Active Status:		Yes				
Hazardous Waste Code Owner:		HQ				
Hazardous Waste Code:		D008				
Source Type:		R				
Code Type:		D				
Waste Code Description:		LEAD				

Map Key	Number of Records	Direction	Distance (mi/ft)	Elev (ft)	Site	DB
Waste Code Active Status:		Yes				
BR Waste Code Active Status:		Yes				
<u>Handler Details</u>						
Source Type:		N				
Receive Date:		20101229				
Current Site Name:		DETYENS SHIPYARDS INC				
Non Notifier:						
Acknowledge Flag Date:						
Acknowledge Flag:						
Accessibility:						
Location Street No:		2383				
Location Street 1:		HWY 41				
Location Street 2:						
Location City:		MOUNT PLEASANT				
Location State:		SC				
Location Zip Code:		29464				
County Code:		SC015				
State District:		TR				
Land Type:		P				
Mailing Street No:		2383				
Mailing Street 1:		HWY 41				
Mailing Street 2:						
Mailing City:		MOUNT PLEASANT				
Mailing State:		SC				
Mailing Zip Code:		29464				
Mailing Country:		US				
Contact First Name:		WILLIAM				
Contact Middle Initial:						
Contact Last Name:		MARSHALL				
Contact Street No:		2383				
Contact Street 1:		HWY 41				
Contact Street 2:						
Contact City:		MOUNT PLEASANT				
Contact State:		SC				
Contact Zip:		29464				
Contact Country:		US				
Contact Phone:		8437461586				
Contact Phone Extension:						
Contact Fax:						
Contact Email Address:						
Contact Title:		UNKNOWN				
Federal Waste Generator Code		HQ				
Owner:						
Federal Waste Generator Code:		N				
State Waste Generator Code		SC				
Owner:						
State Waste Generator Code:		4				
Short Term Generator:		No				
Importer Activity:		No				
Mixed Waste Generator:		No				
Transporter Activity:		No				
Transfer Facility:		No				
TSD Activity:		No				
Recycler Activity:		No				
Onsite Burner Exemption:		No				
Furnace Exemption:		No				
Underground Injection Activity:		No				
Receives Waste From Offsite:		No				
Universal Waste Destination		No				
Facility:						
Used Oil Transporter:		No				
Used Oil Transfer Facility:		No				
Used Oil Processor:		No				
Used Oil Refiner:		No				
Used Oil Fuel Burner:		No				

Map Key	Number of Records	Direction	Distance (mi/ft)	Elev (ft)	Site	DB
<hr/>						
Used Oil Fuel Marketer to Burner:		No				
Used Oil Specification Marketer:		No				
Under 40CFR Sub K as College/University:		No				
Under 40CFR Sub K as Teaching Hospital:		No				
Under 40CFR Sub K as Non Profit Research:		No				
Withdrawal From 40 CFR Part 262 Sub K:		No				
Include in National Report:						
Reporting Cycle Year:						
CDX Transaction ID:						
Federal Waste Generator Desc:						
 <u>Handler Details</u>						
Source Type:		R				
Receive Date:		20020301				
Current Site Name:		DETYENS SHIPYARDS INC				
Non Notifier:						
Acknowledge Flag Date:						
Acknowledge Flag:						
Accessibility:						
Location Street No:						
Location Street 1:		2383 HWY 41				
Location Street 2:						
Location City:		MT PLEASANT				
Location State:		SC				
Location Zip Code:		29492				
County Code:		SC015				
State District:						
Land Type:		P				
Mailing Street No:						
Mailing Street 1:		2383 HWY 41				
Mailing Street 2:						
Mailing City:		MT PLEASANT				
Mailing State:		SC				
Mailing Zip Code:		29464				
Mailing Country:		US				
Contact First Name:		WILLIAM MARSHAL				
Contact Middle Initial:						
Contact Last Name:		L				
Contact Street No:						
Contact Street 1:						
Contact Street 2:						
Contact City:						
Contact State:						
Contact Zip:						
Contact Country:		US				
Contact Phone:		8437461586				
Contact Phone Extension:						
Contact Fax:						
Contact Email Address:						
Contact Title:						
Federal Waste Generator Code		HQ				
Owner:						
Federal Waste Generator Code:		1				
State Waste Generator Code		SC				
Owner:						
State Waste Generator Code:		4				
Short Term Generator:		No				
Importer Activity:		No				
Mixed Waste Generator:		No				
Transporter Activity:		No				

Map Key	Number of Records	Direction	Distance (mi/ft)	Elev (ft)	Site	DB
Transfer Facility:		No				
TSD Activity:		No				
Recycler Activity:		No				
Onsite Burner Exemption:		No				
Furnace Exemption:		No				
Underground Injection Activity:		No				
Receives Waste From Offsite:		No				
Universal Waste Destination Facility:		No				
Used Oil Transporter:		No				
Used Oil Transfer Facility:		No				
Used Oil Processor:		No				
Used Oil Refiner:		No				
Used Oil Fuel Burner:		No				
Used Oil Fuel Marketer to Burner:		No				
Used Oil Specification Marketer:		No				
Under 40CFR Sub K as College/University:						
Under 40CFR Sub K as Teaching Hospital:						
Under 40CFR Sub K as Non Profit Research:						
Withdrawal From 40 CFR Part 262 Sub K:						
Include in National Report:		Y				
Reporting Cycle Year:		2001				
CDX Transaction ID:						
Federal Waste Generator Desc:		Large Quantity Generator				

Handler Details

Source Type: R
Receive Date: 19920130
Current Site Name: DETYENS SHIPYARDS INC.
Non Notifier:
Acknowledge Flag Date:
Acknowledge Flag:
Accessibility:
Location Street No:
Location Street 1: ROUTE BOX 180
Location Street 2:
Location City: MT. PLEASANT
Location State: SC
Location Zip Code: 294640000
County Code: SC019
State District:
Land Type: P
Mailing Street No:
Mailing Street 1: ROUTE BOX 180
Mailing Street 2:
Mailing City: MT. PLEASANT
Mailing State: SC
Mailing Zip Code: 294640000
Mailing Country: US
Contact First Name: GILBERT
Contact Middle Initial:
Contact Last Name: STAUSS
Contact Street No:
Contact Street 1:
Contact Street 2:
Contact City:
Contact State:
Contact Zip:
Contact Country: US
Contact Phone: 8038842811

Map Key	Number of Records	Direction	Distance (mi/ft)	Elev (ft)	Site	DB
<hr/>						
Contact Phone Extension:						
Contact Fax:						
Contact Email Address:						
Contact Title:						
Federal Waste Generator Code		HQ				
Owner:						
Federal Waste Generator Code:	1					
State Waste Generator Code						
Owner:						
State Waste Generator Code:						
Short Term Generator:		No				
Importer Activity:		No				
Mixed Waste Generator:		No				
Transporter Activity:		No				
Transfer Facility:		No				
TSD Activity:		No				
Recycler Activity:		No				
Onsite Burner Exemption:		No				
Furnace Exemption:		No				
Underground Injection Activity:		No				
Receives Waste From Offsite:		No				
Universal Waste Destination		No				
Facility:						
Used Oil Transporter:		No				
Used Oil Transfer Facility:		No				
Used Oil Processor:		No				
Used Oil Refiner:		No				
Used Oil Fuel Burner:		No				
Used Oil Fuel Marketer to		No				
Burner:						
Used Oil Specification		No				
Marketer:						
Under 40CFR Sub K as						
College/University:						
Under 40CFR Sub K as						
Teaching Hospital:						
Under 40CFR Sub K as Non						
Profit Research:						
Withdrawal From 40 CFR Part						
262 Sub K:						
Include in National Report:	U					
Reporting Cycle Year:	1991					
CDX Transaction ID:						
Federal Waste Generator Desc:		Large Quantity Generator				

Handler Details

Source Type:	N
Receive Date:	20100119
Current Site Name:	DETYENS SHIPYARDS INC
Non Notifier:	
Acknowledge Flag Date:	
Acknowledge Flag:	
Accessibility:	
Location Street No:	2383
Location Street 1:	HWY 41
Location Street 2:	
Location City:	MOUNT PLEASANT
Location State:	SC
Location Zip Code:	29464
County Code:	SC015
State District:	TR
Land Type:	P
Mailing Street No:	2383
Mailing Street 1:	HWY 41
Mailing Street 2:	
Mailing City:	MOUNT PLEASANT

Map Key	Number of Records	Direction	Distance (mi/ft)	Elev (ft)	Site	DB
Mailing State:		SC				
Mailing Zip Code:		29464				
Mailing Country:		US				
Contact First Name:		WILLIAM				
Contact Middle Initial:						
Contact Last Name:		MARSHALL				
Contact Street No:		2383				
Contact Street 1:		HWY 41				
Contact Street 2:						
Contact City:		MOUNT PLEASANT				
Contact State:		SC				
Contact Zip:		29464				
Contact Country:		US				
Contact Phone:		8437461586				
Contact Phone Extension:						
Contact Fax:						
Contact Email Address:						
Contact Title:						
Federal Waste Generator Code Owner:		HQ				
Federal Waste Generator Code:		2				
State Waste Generator Code Owner:		SC				
State Waste Generator Code:		4				
Short Term Generator:		No				
Importer Activity:		No				
Mixed Waste Generator:		No				
Transporter Activity:		No				
Transfer Facility:		No				
TSD Activity:		No				
Recycler Activity:		No				
Onsite Burner Exemption:		No				
Furnace Exemption:		No				
Underground Injection Activity:		No				
Receives Waste From Offsite:		No				
Universal Waste Destination Facility:		No				
Used Oil Transporter:		No				
Used Oil Transfer Facility:		No				
Used Oil Processor:		No				
Used Oil Refiner:		No				
Used Oil Fuel Burner:		No				
Used Oil Fuel Marketer to Burner:		No				
Used Oil Specification Marketer:		No				
Under 40CFR Sub K as College/University:						
Under 40CFR Sub K as Teaching Hospital:						
Under 40CFR Sub K as Non Profit Research:						
Withdrawal From 40 CFR Part 262 Sub K:						
Include in National Report: Reporting Cycle Year:						
CDX Transaction ID:						
Federal Waste Generator Desc:		Small Quantity Generator				
<u>Handler Details</u>						
Source Type:		R				
Receive Date:		20040101				
Current Site Name:		DETYENS SHIPYARDS INC				
Non Notifier:						
Acknowledge Flag Date:						
Acknowledge Flag:						

Map Key	Number of Records	Direction	Distance (mi/ft)	Elev (ft)	Site	DB
Accessibility:						
Location Street No:						
Location Street 1:		2383 HWY 41				
Location Street 2:						
Location City:		MT PLEASANT				
Location State:		SC				
Location Zip Code:		29492				
County Code:		SC015				
State District:						
Land Type:		P				
Mailing Street No:						
Mailing Street 1:		2383 HWY 41				
Mailing Street 2:						
Mailing City:		MT PLEASANT				
Mailing State:		SC				
Mailing Zip Code:		29464				
Mailing Country:		US				
Contact First Name:		WILLIAM MARSHAL				
Contact Middle Initial:						
Contact Last Name:		L				
Contact Street No:						
Contact Street 1:						
Contact Street 2:						
Contact City:						
Contact State:						
Contact Zip:						
Contact Country:		US				
Contact Phone:		8437461586				
Contact Phone Extension:						
Contact Fax:						
Contact Email Address:						
Contact Title:						
Federal Waste Generator Code		HQ				
Owner:						
Federal Waste Generator Code:		1				
State Waste Generator Code		SC				
Owner:						
State Waste Generator Code:		4				
Short Term Generator:		No				
Importer Activity:		No				
Mixed Waste Generator:		No				
Transporter Activity:		No				
Transfer Facility:		No				
TSD Activity:		No				
Recycler Activity:		No				
Onsite Burner Exemption:		No				
Furnace Exemption:		No				
Underground Injection Activity:		No				
Receives Waste From Offsite:		No				
Universal Waste Destination		No				
Facility:						
Used Oil Transporter:		No				
Used Oil Transfer Facility:		No				
Used Oil Processor:		No				
Used Oil Refiner:		No				
Used Oil Fuel Burner:		No				
Used Oil Fuel Marketer to		No				
Burner:						
Used Oil Specification		No				
Marketer:						
Under 40CFR Sub K as						
College/University:						
Under 40CFR Sub K as						
Teaching Hospital:						
Under 40CFR Sub K as Non						
Profit Research:						
Withdrawal From 40 CFR Part						
262 Sub K:						

Map Key	Number of Records	Direction	Distance (mi/ft)	Elev (ft)	Site	DB
Include in National Report:		Y				
Reporting Cycle Year:		2003				
CDX Transaction ID:						
Federal Waste Generator Desc:		Large Quantity Generator				
<u>Handler Details</u>						
Source Type:		N				
Receive Date:		20000114				
Current Site Name:		DETYENS SHIPYARDS INC				
Non Notifier:						
Acknowledge Flag Date:						
Acknowledge Flag:						
Accessibility:						
Location Street No:		2283				
Location Street 1:		HWY 41				
Location Street 2:						
Location City:		MT PLEASANT				
Location State:		SC				
Location Zip Code:		29464				
County Code:		SC015				
State District:		TR				
Land Type:		P				
Mailing Street No:		2283				
Mailing Street 1:		HWY 41				
Mailing Street 2:						
Mailing City:		MT PLEASANT				
Mailing State:		SC				
Mailing Zip Code:		29464				
Mailing Country:		US				
Contact First Name:						
Contact Middle Initial:						
Contact Last Name:						
Contact Street No:						
Contact Street 1:						
Contact Street 2:						
Contact City:						
Contact State:						
Contact Zip:						
Contact Country:		US				
Contact Phone:						
Contact Phone Extension:						
Contact Fax:						
Contact Email Address:						
Contact Title:						
Federal Waste Generator Code		HQ				
Owner:						
Federal Waste Generator Code:		1				
State Waste Generator Code		SC				
Owner:						
State Waste Generator Code:		4				
Short Term Generator:		No				
Importer Activity:		No				
Mixed Waste Generator:		No				
Transporter Activity:		No				
Transfer Facility:		No				
TSD Activity:		No				
Recycler Activity:		No				
Onsite Burner Exemption:		No				
Furnace Exemption:		No				
Underground Injection Activity:		No				
Receives Waste From Offsite:		No				
Universal Waste Destination		No				
Facility:						
Used Oil Transporter:		No				
Used Oil Transfer Facility:		No				
Used Oil Processor:		No				

Map Key	Number of Records	Direction	Distance (mi/ft)	Elev (ft)	Site	DB
Used Oil Refiner:		No				
Used Oil Fuel Burner:		No				
Used Oil Fuel Marketer to Burner:		No				
Used Oil Specification Marketer:		No				
Under 40CFR Sub K as College/University:						
Under 40CFR Sub K as Teaching Hospital:						
Under 40CFR Sub K as Non Profit Research:						
Withdrawal From 40 CFR Part 262 Sub K:						
Include in National Report:						
Reporting Cycle Year:						
CDX Transaction ID:						
Federal Waste Generator Desc:		Large Quantity Generator				
<u>Handler Details</u>						
Source Type:		N				
Receive Date:		20070125				
Current Site Name:		DETYENS SHIPYARDS INC				
Non Notifier:						
Acknowledge Flag Date:						
Acknowledge Flag:						
Accessibility:						
Location Street No:		2383				
Location Street 1:		HWY 41				
Location Street 2:						
Location City:		MOUNT PLEASANT				
Location State:		SC				
Location Zip Code:		29464				
County Code:		SC015				
State District:		TR				
Land Type:		P				
Mailing Street No:		2383				
Mailing Street 1:		HWY 41				
Mailing Street 2:						
Mailing City:		MOUNT PLEASANT				
Mailing State:		SC				
Mailing Zip Code:		29464				
Mailing Country:		US				
Contact First Name:		WILLIAM				
Contact Middle Initial:						
Contact Last Name:		MARSHALL				
Contact Street No:		2383				
Contact Street 1:		HWY 41				
Contact Street 2:						
Contact City:		MOUNT PLEASANT				
Contact State:		SC				
Contact Zip:		29464				
Contact Country:		US				
Contact Phone:		8437461586				
Contact Phone Extension:						
Contact Fax:						
Contact Email Address:						
Contact Title:						
Federal Waste Generator Code Owner:		HQ				
Federal Waste Generator Code:		2				
State Waste Generator Code Owner:		SC				
State Waste Generator Code:		4				
Short Term Generator:		No				
Importer Activity:		No				

Map Key	Number of Records	Direction	Distance (mi/ft)	Elev (ft)	Site	DB
Mixed Waste Generator:		No				
Transporter Activity:		No				
Transfer Facility:		No				
TSD Activity:		No				
Recycler Activity:		No				
Onsite Burner Exemption:		No				
Furnace Exemption:		No				
Underground Injection Activity:		No				
Receives Waste From Offsite:		No				
Universal Waste Destination Facility:		No				
Used Oil Transporter:		No				
Used Oil Transfer Facility:		No				
Used Oil Processor:		No				
Used Oil Refiner:		No				
Used Oil Fuel Burner:		No				
Used Oil Fuel Marketer to Burner:		No				
Used Oil Specification Marketer:		No				
Under 40CFR Sub K as College/University:						
Under 40CFR Sub K as Teaching Hospital:						
Under 40CFR Sub K as Non Profit Research:						
Withdrawal From 40 CFR Part 262 Sub K:						
Include in National Report:						
Reporting Cycle Year:						
CDX Transaction ID:						
Federal Waste Generator Desc:		Small Quantity Generator				

Handler Details

Source Type: N
Receive Date: 20010405
Current Site Name: DETYENS SHIPYARDS INC
Non Notifier:
Acknowledge Flag Date:
Acknowledge Flag:
Accessibility:
Location Street No: 2283
Location Street 1: HWY 41
Location Street 2:
Location City: MT PLEASANT
Location State: SC
Location Zip Code: 29464
County Code: SC015
State District: TR
Land Type: P
Mailing Street No: 2283
Mailing Street 1: HWY 41
Mailing Street 2:
Mailing City: MT PLEASANT
Mailing State: SC
Mailing Zip Code: 29464
Mailing Country: US
Contact First Name:
Contact Middle Initial:
Contact Last Name:
Contact Street No:
Contact Street 1:
Contact Street 2:
Contact City:
Contact State:
Contact Zip:

<i>Map Key</i>	<i>Number of Records</i>	<i>Direction</i>	<i>Distance (mi/ft)</i>	<i>Elev (ft)</i>	<i>Site</i>	<i>DB</i>
Contact Country:		US				
Contact Phone:						
Contact Phone Extension:						
Contact Fax:						
Contact Email Address:						
Contact Title:						
Federal Waste Generator Code Owner:		HQ				
Federal Waste Generator Code:	1					
State Waste Generator Code Owner:	SC					
State Waste Generator Code:	4					
Short Term Generator:	No					
Importer Activity:	No					
Mixed Waste Generator:	No					
Transporter Activity:	No					
Transfer Facility:	No					
TSD Activity:	No					
Recycler Activity:	No					
Onsite Burner Exemption:	No					
Furnace Exemption:	No					
Underground Injection Activity:	No					
Receives Waste From Offsite:	No					
Universal Waste Destination Facility:	No					
Used Oil Transporter:	No					
Used Oil Transfer Facility:	No					
Used Oil Processor:	No					
Used Oil Refiner:	No					
Used Oil Fuel Burner:	No					
Used Oil Fuel Marketer to Burner:	No					
Used Oil Specification Marketer:	No					
Under 40CFR Sub K as College/University:						
Under 40CFR Sub K as Teaching Hospital:						
Under 40CFR Sub K as Non Profit Research:						
Withdrawal From 40 CFR Part 262 Sub K:						
Include in National Report:						
Reporting Cycle Year:						
CDX Transaction ID:						
Federal Waste Generator Desc:		Large Quantity Generator				
<u>Handler Details</u>						
Source Type:		R				
Receive Date:		19980301				
Current Site Name:		DETYENS SHIPYARDS INC				
Non Notifier:						
Acknowledge Flag Date:						
Acknowledge Flag:						
Accessibility:						
Location Street No:						
Location Street 1:		2283 HWY 41				
Location Street 2:						
Location City:		MT PLEASANT				
Location State:		SC				
Location Zip Code:		29492				
County Code:						
State District:						
Land Type:		P				
Mailing Street No:						
Mailing Street 1:		2383 HWY 41				

<i>Map Key</i>	<i>Number of Records</i>	<i>Direction</i>	<i>Distance (mi/ft)</i>	<i>Elev (ft)</i>	<i>Site</i>	<i>DB</i>
<hr/>						
Mailing Street 2:						
Mailing City:		MT PLEASANT				
Mailing State:		SC				
Mailing Zip Code:		29464				
Mailing Country:		US				
Contact First Name:		GILBERT STAUSS				
Contact Middle Initial:						
Contact Last Name:		SEE FIRST NAME				
Contact Street No:						
Contact Street 1:						
Contact Street 2:						
Contact City:						
Contact State:						
Contact Zip:						
Contact Country:		US				
Contact Phone:		8033088626				
Contact Phone Extension:						
Contact Fax:						
Contact Email Address:						
Contact Title:						
Federal Waste Generator Code		HQ				
Owner:						
Federal Waste Generator Code:		1				
State Waste Generator Code						
Owner:						
State Waste Generator Code:						
Short Term Generator:		No				
Importer Activity:		No				
Mixed Waste Generator:		No				
Transporter Activity:		No				
Transfer Facility:		No				
TSD Activity:		No				
Recycler Activity:		No				
Onsite Burner Exemption:		No				
Furnace Exemption:		No				
Underground Injection Activity:		No				
Receives Waste From Offsite:		No				
Universal Waste Destination		No				
Facility:						
Used Oil Transporter:		No				
Used Oil Transfer Facility:		No				
Used Oil Processor:		No				
Used Oil Refiner:		No				
Used Oil Fuel Burner:		No				
Used Oil Fuel Marketer to		No				
Burner:						
Used Oil Specification		No				
Marketer:						
Under 40CFR Sub K as						
College/University:						
Under 40CFR Sub K as						
Teaching Hospital:						
Under 40CFR Sub K as Non						
Profit Research:						
Withdrawal From 40 CFR Part						
262 Sub K:						
Include in National Report:		U				
Reporting Cycle Year:		1997				
CDX Transaction ID:						
Federal Waste Generator Desc:		Large Quantity Generator				
 <u>Handler Details</u>						
Source Type:		N				
Receive Date:		20020424				
Current Site Name:		DETYENS SHIPYARDS INC				
Non Notifier:						

Map Key	Number of Records	Direction	Distance (mi/ft)	Elev (ft)	Site	DB
Acknowledge Flag Date:						
Acknowledge Flag:						
Accessibility:						
Location Street No:		2283				
Location Street 1:		HWY 41				
Location Street 2:						
Location City:		MT PLEASANT				
Location State:		SC				
Location Zip Code:		29464				
County Code:		SC015				
State District:		TR				
Land Type:		P				
Mailing Street No:		2283				
Mailing Street 1:		HWY 41				
Mailing Street 2:						
Mailing City:		MT PLEASANT				
Mailing State:		SC				
Mailing Zip Code:		29464				
Mailing Country:		US				
Contact First Name:		WILLIAMS				
Contact Middle Initial:						
Contact Last Name:		MARSHALL				
Contact Street No:						
Contact Street 1:		1670 DRYDOCK AVE				
Contact Street 2:						
Contact City:		N CHARLESTON				
Contact State:		SC				
Contact Zip:		29405				
Contact Country:		US				
Contact Phone:		8437461586				
Contact Phone Extension:						
Contact Fax:						
Contact Email Address:						
Contact Title:						
Federal Waste Generator Code		HQ				
Owner:						
Federal Waste Generator Code:		1				
State Waste Generator Code		SC				
Owner:						
State Waste Generator Code:		4				
Short Term Generator:		No				
Importer Activity:		No				
Mixed Waste Generator:		No				
Transporter Activity:		No				
Transfer Facility:		No				
TSD Activity:		No				
Recycler Activity:		No				
Onsite Burner Exemption:		No				
Furnace Exemption:		No				
Underground Injection Activity:		No				
Receives Waste From Offsite:		No				
Universal Waste Destination		No				
Facility:						
Used Oil Transporter:		No				
Used Oil Transfer Facility:		No				
Used Oil Processor:		No				
Used Oil Refiner:		No				
Used Oil Fuel Burner:		No				
Used Oil Fuel Marketer to		No				
Burner:						
Used Oil Specification		No				
Marketer:						
Under 40CFR Sub K as						
College/University:						
Under 40CFR Sub K as						
Teaching Hospital:						
Under 40CFR Sub K as Non						
Profit Research:						

Map Key	Number of Records	Direction	Distance (mi/ft)	Elev (ft)	Site	DB
Withdrawal From 40 CFR Part 262 Sub K: Include in National Report: Reporting Cycle Year: CDX Transaction ID: Federal Waste Generator Desc: Large Quantity Generator						
<u>Handler Details</u>						
Source Type:		R				
Receive Date:		20060101				
Current Site Name:		DETYENS SHIPYARDS INC				
Non Notifier:						
Acknowledge Flag Date:						
Acknowledge Flag:						
Accessibility:						
Location Street No:						
Location Street 1:		2383 HWY 41				
Location Street 2:						
Location City:		MOUNT PLEASANT				
Location State:		SC				
Location Zip Code:		29464				
County Code:		SC015				
State District:						
Land Type:		O				
Mailing Street No:						
Mailing Street 1:		2383 HWY 41				
Mailing Street 2:						
Mailing City:		MOUNT PLEASANT				
Mailing State:		SC				
Mailing Zip Code:		29464				
Mailing Country:		US				
Contact First Name:		WILLIAM				
Contact Middle Initial:						
Contact Last Name:		MARSHALL				
Contact Street No:						
Contact Street 1:						
Contact Street 2:						
Contact City:						
Contact State:						
Contact Zip:						
Contact Country:		US				
Contact Phone:		8437461586				
Contact Phone Extension:						
Contact Fax:						
Contact Email Address:						
Contact Title:						
Federal Waste Generator Code		HQ				
Owner:						
Federal Waste Generator Code:		1				
State Waste Generator Code		SC				
Owner:						
State Waste Generator Code:		4				
Short Term Generator:		No				
Importer Activity:		No				
Mixed Waste Generator:		No				
Transporter Activity:		No				
Transfer Facility:		No				
TSD Activity:		No				
Recycler Activity:		No				
Onsite Burner Exemption:		No				
Furnace Exemption:		No				
Underground Injection Activity:		No				
Receives Waste From Offsite:		No				
Universal Waste Destination Facility:		No				
Used Oil Transporter:		No				

Map Key	Number of Records	Direction	Distance (mi/ft)	Elev (ft)	Site	DB
Used Oil Transfer Facility:		No				
Used Oil Processor:		No				
Used Oil Refiner:		No				
Used Oil Fuel Burner:		No				
Used Oil Fuel Marketer to Burner:		No				
Used Oil Specification Marketer:		No				
Under 40CFR Sub K as College/University:						
Under 40CFR Sub K as Teaching Hospital:						
Under 40CFR Sub K as Non Profit Research:						
Withdrawal From 40 CFR Part 262 Sub K:						
Include in National Report:		Y				
Reporting Cycle Year:		2005				
CDX Transaction ID:						
Federal Waste Generator Desc:		Large Quantity Generator				

Handler Details

Source Type: N
 Receive Date: 20010201
 Current Site Name: DETYENS SHIPYARDS INC
 Non Notifier:
 Acknowledge Flag Date:
 Acknowledge Flag:
 Accessibility:
 Location Street No: 2283
 Location Street 1: HWY 41
 Location Street 2:
 Location City: MT PLEASANT
 Location State: SC
 Location Zip Code: 29464
 County Code: SC015
 State District: TR
 Land Type: P
 Mailing Street No: 2283
 Mailing Street 1: HWY 41
 Mailing Street 2:
 Mailing City: MT PLEASANT
 Mailing State: SC
 Mailing Zip Code: 29464
 Mailing Country: US
 Contact First Name:
 Contact Middle Initial:
 Contact Last Name:
 Contact Street No:
 Contact Street 1:
 Contact Street 2:
 Contact City:
 Contact State:
 Contact Zip:
 Contact Country: US
 Contact Phone:
 Contact Phone Extension:
 Contact Fax:
 Contact Email Address:
 Contact Title:
 Federal Waste Generator Code HQ
 Owner:
 Federal Waste Generator Code: 1
 State Waste Generator Code SC
 Owner:
 State Waste Generator Code: 4

Map Key	Number of Records	Direction	Distance (mi/ft)	Elev (ft)	Site	DB
Short Term Generator:		No				
Importer Activity:		No				
Mixed Waste Generator:		No				
Transporter Activity:		No				
Transfer Facility:		No				
TSD Activity:		No				
Recycler Activity:		No				
Onsite Burner Exemption:		No				
Furnace Exemption:		No				
Underground Injection Activity:		No				
Receives Waste From Offsite:		No				
Universal Waste Destination Facility:		No				
Used Oil Transporter:		No				
Used Oil Transfer Facility:		No				
Used Oil Processor:		No				
Used Oil Refiner:		No				
Used Oil Fuel Burner:		No				
Used Oil Fuel Marketer to Burner:		No				
Used Oil Specification Marketer:		No				
Under 40CFR Sub K as College/University:						
Under 40CFR Sub K as Teaching Hospital:						
Under 40CFR Sub K as Non Profit Research:						
Withdrawal From 40 CFR Part 262 Sub K:						
Include in National Report:						
Reporting Cycle Year:						
CDX Transaction ID:						
Federal Waste Generator Desc:		Large Quantity Generator				
<u>Handler Details</u>						
Source Type:		R				
Receive Date:		19940301				
Current Site Name:		DETYENS SHIPYARDS INC				
Non Notifier:						
Acknowledge Flag Date:						
Acknowledge Flag:						
Accessibility:						
Location Street No:						
Location Street 1:		HIGHWAY 41 AT WANDO RIVER BR				
Location Street 2:						
Location City:		WANDO				
Location State:		SC				
Location Zip Code:		29492				
County Code:						
State District:						
Land Type:		P				
Mailing Street No:						
Mailing Street 1:		ROUTE 2 BOX 180				
Mailing Street 2:						
Mailing City:		MT PLEASANT				
Mailing State:		SC				
Mailing Zip Code:		29464				
Mailing Country:		US				
Contact First Name:		G STAUSS, SAFET				
Contact Middle Initial:						
Contact Last Name:		Y DIRECTOR				
Contact Street No:						
Contact Street 1:						
Contact Street 2:						
Contact City:						

Map Key	Number of Records	Direction	Distance (mi/ft)	Elev (ft)	Site	DB
<hr/>						
Contact State:						
Contact Zip:						
Contact Country:		US				
Contact Phone:		8038842811				
Contact Phone Extension:						
Contact Fax:						
Contact Email Address:						
Contact Title:						
Federal Waste Generator Code		HQ				
Owner:						
Federal Waste Generator Code:	1					
State Waste Generator Code						
Owner:						
State Waste Generator Code:						
Short Term Generator:		No				
Importer Activity:		No				
Mixed Waste Generator:		No				
Transporter Activity:		No				
Transfer Facility:		No				
TSD Activity:		No				
Recycler Activity:		No				
Onsite Burner Exemption:		No				
Furnace Exemption:		No				
Underground Injection Activity:		No				
Receives Waste From Offsite:		No				
Universal Waste Destination		No				
Facility:						
Used Oil Transporter:		No				
Used Oil Transfer Facility:		No				
Used Oil Processor:		No				
Used Oil Refiner:		No				
Used Oil Fuel Burner:		No				
Used Oil Fuel Marketer to		No				
Burner:						
Used Oil Specification		No				
Marketer:						
Under 40CFR Sub K as						
College/University:						
Under 40CFR Sub K as						
Teaching Hospital:						
Under 40CFR Sub K as Non						
Profit Research:						
Withdrawal From 40 CFR Part						
262 Sub K:						
Include in National Report:		U				
Reporting Cycle Year:		1993				
CDX Transaction ID:						
Federal Waste Generator Desc:		Large Quantity Generator				
 <u>Handler Details</u>						
Source Type:		N				
Receive Date:		20001018				
Current Site Name:		DETYENS SHIPYARDS INC				
Non Notifier:						
Acknowledge Flag Date:						
Acknowledge Flag:						
Accessibility:						
Location Street No:		2283				
Location Street 1:		HWY 41				
Location Street 2:						
Location City:		MT PLEASANT				
Location State:		SC				
Location Zip Code:		29464				
County Code:		SC015				
State District:		TR				
Land Type:		P				

Map Key	Number of Records	Direction	Distance (mi/ft)	Elev (ft)	Site	DB
Mailing Street No:		2283				
Mailing Street 1:		HWY 41				
Mailing Street 2:						
Mailing City:		MT PLEASANT				
Mailing State:		SC				
Mailing Zip Code:		29464				
Mailing Country:		US				
Contact First Name:						
Contact Middle Initial:						
Contact Last Name:						
Contact Street No:						
Contact Street 1:						
Contact Street 2:						
Contact City:						
Contact State:						
Contact Zip:						
Contact Country:		US				
Contact Phone:						
Contact Phone Extension:						
Contact Fax:						
Contact Email Address:						
Contact Title:						
Federal Waste Generator Code		HQ				
Owner:						
Federal Waste Generator Code:		1				
State Waste Generator Code		SC				
Owner:						
State Waste Generator Code:		4				
Short Term Generator:		No				
Importer Activity:		No				
Mixed Waste Generator:		No				
Transporter Activity:		No				
Transfer Facility:		No				
TSD Activity:		No				
Recycler Activity:		No				
Onsite Burner Exemption:		No				
Furnace Exemption:		No				
Underground Injection Activity:		No				
Receives Waste From Offsite:		No				
Universal Waste Destination		No				
Facility:						
Used Oil Transporter:		No				
Used Oil Transfer Facility:		No				
Used Oil Processor:		No				
Used Oil Refiner:		No				
Used Oil Fuel Burner:		No				
Used Oil Fuel Marketer to		No				
Burner:						
Used Oil Specification		No				
Marketer:						
Under 40CFR Sub K as						
College/University:						
Under 40CFR Sub K as						
Teaching Hospital:						
Under 40CFR Sub K as Non						
Profit Research:						
Withdrawal From 40 CFR Part						
262 Sub K:						
Include in National Report:						
Reporting Cycle Year:						
CDX Transaction ID:						
Federal Waste Generator Desc:		Large Quantity Generator				
<u>Handler Details</u>						
Source Type:		R				
Receive Date:		19960301				

<i>Map Key</i>	<i>Number of Records</i>	<i>Direction</i>	<i>Distance (mi/ft)</i>	<i>Elev (ft)</i>	<i>Site</i>	<i>DB</i>
Current Site Name:		DETYENS SHIPYARDS INC				
Non Notifier:						
Acknowledge Flag Date:						
Acknowledge Flag:						
Accessibility:						
Location Street No:						
Location Street 1:		HIGHWAY 41 AT WANDO RIVER BR				
Location Street 2:						
Location City:		WANDO				
Location State:		SC				
Location Zip Code:		29492				
County Code:						
State District:						
Land Type:		P				
Mailing Street No:						
Mailing Street 1:		2383 HWY 41				
Mailing Street 2:						
Mailing City:		MT PLEASANT				
Mailing State:		SC				
Mailing Zip Code:		29464				
Mailing Country:		US				
Contact First Name:		G STAUSS, SAFET				
Contact Middle Initial:						
Contact Last Name:		Y DIRECTOR				
Contact Street No:						
Contact Street 1:						
Contact Street 2:						
Contact City:						
Contact State:						
Contact Zip:						
Contact Country:		US				
Contact Phone:		8038842811				
Contact Phone Extension:						
Contact Fax:						
Contact Email Address:						
Contact Title:						
Federal Waste Generator Code		HQ				
Owner:						
Federal Waste Generator Code:		1				
State Waste Generator Code						
Owner:						
State Waste Generator Code:						
Short Term Generator:		No				
Importer Activity:		No				
Mixed Waste Generator:		No				
Transporter Activity:		No				
Transfer Facility:		No				
TSD Activity:		No				
Recycler Activity:		No				
Onsite Burner Exemption:		No				
Furnace Exemption:		No				
Underground Injection Activity:		No				
Receives Waste From Offsite:		No				
Universal Waste Destination		No				
Facility:						
Used Oil Transporter:		No				
Used Oil Transfer Facility:		No				
Used Oil Processor:		No				
Used Oil Refiner:		No				
Used Oil Fuel Burner:		No				
Used Oil Fuel Marketer to		No				
Burner:						
Used Oil Specification		No				
Marketer:						
Under 40CFR Sub K as						
College/University:						
Under 40CFR Sub K as						
Teaching Hospital:						

Map Key	Number of Records	Direction	Distance (mi/ft)	Elev (ft)	Site	DB
<hr/>						
Under 40CFR Sub K as Non Profit Research:						
Withdrawal From 40 CFR Part 262 Sub K:						
Include in National Report:	U					
Reporting Cycle Year:	1995					
CDX Transaction ID:						
Federal Waste Generator Desc:	Large Quantity Generator					
<u>Handler Details</u>						
Source Type:	R					
Receive Date:	20000103					
Current Site Name:	DETYENS SHIPYARDS INC					
Non Notifier:						
Acknowledge Flag Date:						
Acknowledge Flag:						
Accessibility:						
Location Street No:						
Location Street 1:	2283 HWY 41					
Location Street 2:						
Location City:	MT PLEASANT					
Location State:	SC					
Location Zip Code:	29492					
County Code:						
State District:						
Land Type:	P					
Mailing Street No:						
Mailing Street 1:	2383 HWY 41					
Mailing Street 2:						
Mailing City:	MT PLEASANT					
Mailing State:	SC					
Mailing Zip Code:	29464					
Mailing Country:	US					
Contact First Name:	CHRISTOPHER HEF					
Contact Middle Initial:						
Contact Last Name:	FRON					
Contact Street No:						
Contact Street 1:						
Contact Street 2:						
Contact City:						
Contact State:						
Contact Zip:						
Contact Country:	US					
Contact Phone:	8437461586					
Contact Phone Extension:						
Contact Fax:						
Contact Email Address:						
Contact Title:						
Federal Waste Generator Code	HQ					
Owner:						
Federal Waste Generator Code:	1					
State Waste Generator Code						
Owner:						
State Waste Generator Code:						
Short Term Generator:	No					
Importer Activity:	No					
Mixed Waste Generator:	No					
Transporter Activity:	No					
Transfer Facility:	No					
TSD Activity:	No					
Recycler Activity:	No					
Onsite Burner Exemption:	No					
Furnace Exemption:	No					
Underground Injection Activity:	No					
Receives Waste From Offsite:	No					
Universal Waste Destination	No					

Map Key	Number of Records	Direction	Distance (mi/ft)	Elev (ft)	Site	DB
Facility:						
Used Oil Transporter:		No				
Used Oil Transfer Facility:		No				
Used Oil Processor:		No				
Used Oil Refiner:		No				
Used Oil Fuel Burner:		No				
Used Oil Fuel Marketer to Burner:		No				
Used Oil Specification Marketer:		No				
Under 40CFR Sub K as College/University:						
Under 40CFR Sub K as Teaching Hospital:						
Under 40CFR Sub K as Non Profit Research:						
Withdrawal From 40 CFR Part 262 Sub K:						
Include in National Report:		U				
Reporting Cycle Year:		1999				
CDX Transaction ID:						
Federal Waste Generator Desc:		Large Quantity Generator				
<u>Violation/Evaluation Details</u>						
Evaluation Identifier:		000				
Evaluation Start Date:		19921201				
Evaluation Agency:		S				
Found Violation Flag:		Y				
Citizen Complaint Flag:		No				
Multimedia Inspection Flag:		No				
Sampling Flag:		No				
Not Subtitle C Flag:		No				
Evaluation Type:		CEI				
Evaluation Type Description:		COMPLIANCE EVALUATION INSPECTION ON-SITE				
Focus Area:						
Focus Area Description:						
Evaluation Responsible Person:		SCWRS				
Evaluation Suborganization:		TR				
Handler Activity Location:		SC				
Handler Name:		DETYENS SHIPYARDS INC				
Region:		04				
State:		SC				
Land Type:		P				
Date of Request:						
Date Response Received:						
Request Agency:						
Request Activity Location:						
Violation Activity Location:		SC				
Violation Determined by Agency:		S				
Violation Type:		262.A				
Violation Short Description:		Generators - General				
Former Citation:		SR - 265.34				
Violation Determined Date:		19921201				
Actual Return to Compliance Date:		19930825				
Return To Compliance Qualifier:		O				
Violation Responsible Agency:		S				
Scheduled Compliance Date:						
Enforcement Activity Location:		SC				
Enforcement Identifier:		000				
Enforcement Action Date:		19930304				
Enforcement Agency:		S				
Docket No:						

<i>Map Key</i>	<i>Number of Records</i>	<i>Direction</i>	<i>Distance (mi/ft)</i>	<i>Elev (ft)</i>	<i>Site</i>	<i>DB</i>
Attorney:		SC				
Corrective Action Component		No				
FI:						
Appeal Initiated Date:						
Appeal Resolved Date:						
Disposition Status Date:						
Disposition Status:						
Disposition Status Description:						
Respondent Name:						
Lead Agency:						
Enforcement Type:		130				
Enforcement Type Description:						
Enforcement Responsible		SCCTC				
Person:						
Enforcement Suborganization:		EN				
Expenditure Amount:						
SEP Scheduled Completion						
Date:						
SEP Actual Completion Date:						
SEP Defaulted Date:						
SEP Type:						
SEP Type Description:						
Proposed Penalty Amount:						
Final Monetary Amount:						
Paid Amount:						
Final Count:						
Final Amount:						
<u>Violation/Evaluation Details</u>						
Evaluation Identifier:		001				
Evaluation Start Date:		20001108				
Evaluation Agency:		S				
Found Violation Flag:		Y				
Citizen Complaint Flag:		No				
Multimedia Inspection Flag:		No				
Sampling Flag:		No				
Not Subtitle C Flag:		No				
Evaluation Type:		CEI				
Evaluation Type Description:		COMPLIANCE EVALUATION INSPECTION ON-SITE				
Focus Area:						
Focus Area Description:						
Evaluation Responsible		SCWRS				
Person:						
Evaluation Suborganization:		TR				
Handler Activity Location:		SC				
Handler Name:		DETYENS SHIPYARDS INC				
Region:		04				
State:		SC				
Land Type:		P				
Date of Request:						
Date Response Received:						
Request Agency:						
Request Activity Location:						
Violation Activity Location:		SC				
Violation Determined by		S				
Agency:						
Violation Type:		262.A				
Violation Short Description:		Generators - General				
Former Citation:		SR - 265.16(c)				
Violation Determined Date:		20001108				
Actual Return to Compliance		20010312				
Da:						
Return To Compliance		O				
Qualifier:						
Violation Responsible Agency:		S				
Scheduled Compliance Date:						

<i>Map Key</i>	<i>Number of Records</i>	<i>Direction</i>	<i>Distance (mi/ft)</i>	<i>Elev (ft)</i>	<i>Site</i>	<i>DB</i>
<hr/>						
Enforcement Activity Location:		SC				
Enforcement Identifier:		001				
Enforcement Action Date:		20010312				
Enforcement Agency:		S				
Docket No:						
Attorney:						
Corrective Action Component	No					
FI:						
Appeal Initiated Date:						
Appeal Resolved Date:						
Disposition Status Date:						
Disposition Status:						
Disposition Status Description:						
Respondent Name:						
Lead Agency:						
Enforcement Type:	310					
Enforcement Type Description:	FINAL 3008(A) COMPLIANCE ORDER					
Enforcement Responsible	SCCAP					
Person:						
Enforcement Suborganization:	EN					
Expenditure Amount:						
SEP Scheduled Completion						
Date:						
SEP Actual Completion Date:						
SEP Defaulted Date:						
SEP Type:						
SEP Type Description:						
Proposed Penalty Amount:						
Final Monetary Amount:	10000					
Paid Amount:	10000					
Final Count:	1					
Final Amount:	10000					
 <u>Violation/Evaluation Details</u>						
Evaluation Identifier:	000					
Evaluation Start Date:	19951101					
Evaluation Agency:	S					
Found Violation Flag:	Y					
Citizen Complaint Flag:	No					
Multimedia Inspection Flag:	No					
Sampling Flag:	No					
Not Subtitle C Flag:	No					
Evaluation Type:	CEI					
Evaluation Type Description:	COMPLIANCE EVALUATION INSPECTION ON-SITE					
Focus Area:						
Focus Area Description:						
Evaluation Responsible	SCWRS					
Person:						
Evaluation Suborganization:	TR					
Handler Activity Location:	SC					
Handler Name:	DETYENS SHIPYARDS INC					
Region:	04					
State:	SC					
Land Type:	P					
Date of Request:						
Date Response Received:						
Request Agency:						
Request Activity Location:						
Violation Activity Location:	SC					
Violation Determined by	S					
Agency:						
Violation Type:	262.A					
Violation Short Description:	Generators - General					
Former Citation:	SR - 262.34(c)(1)(ii)					
Violation Determined Date:	19951101					
Actual Return to Compliance	19960320					

<i>Map Key</i>	<i>Number of Records</i>	<i>Direction</i>	<i>Distance (mi/ft)</i>	<i>Elev (ft)</i>	<i>Site</i>	<i>DB</i>
Da:						
Return To Compliance		O				
Qualifier:						
Violation Responsible Agency:		S				
Scheduled Compliance Date:						
Enforcement Activity Location:		SC				
Enforcement Identifier:		000				
Enforcement Action Date:		19951117				
Enforcement Agency:		S				
Docket No:						
Attorney:		SC				
Corrective Action Component		No				
FI:						
Appeal Initiated Date:						
Appeal Resolved Date:						
Disposition Status Date:						
Disposition Status:						
Disposition Status Description:						
Respondent Name:						
Lead Agency:						
Enforcement Type:		140				
Enforcement Type Description:						
Enforcement Responsible		SCWRS				
Person:						
Enforcement Suborganization:		TR				
Expenditure Amount:						
SEP Scheduled Completion						
Date:						
SEP Actual Completion Date:						
SEP Defaulted Date:						
SEP Type:						
SEP Type Description:						
Proposed Penalty Amount:						
Final Monetary Amount:						
Paid Amount:						
Final Count:						
Final Amount:						
<u>Violation/Evaluation Details</u>						
Evaluation Identifier:		000				
Evaluation Start Date:		19951101				
Evaluation Agency:		S				
Found Violation Flag:		Y				
Citizen Complaint Flag:		No				
Multimedia Inspection Flag:		No				
Sampling Flag:		No				
Not Subtitle C Flag:		No				
Evaluation Type:		CEI				
Evaluation Type Description:		COMPLIANCE EVALUATION INSPECTION ON-SITE				
Focus Area:						
Focus Area Description:						
Evaluation Responsible		SCWRS				
Person:						
Evaluation Suborganization:		TR				
Handler Activity Location:		SC				
Handler Name:		DETYENS SHIPYARDS INC				
Region:		04				
State:		SC				
Land Type:		P				
Date of Request:						
Date Response Received:						
Request Agency:						
Request Activity Location:						
Violation Activity Location:		SC				
Violation Determined by		S				
Agency:						

Map Key	Number of Records	Direction	Distance (mi/ft)	Elev (ft)	Site	DB
Violation Type:		262.A				
Violation Short Description:		Generators - General				
Former Citation:		SR - 262.34(c)(1)(ii)				
Violation Determined Date:		19951101				
Actual Return to Compliance Da:		19960320				
Return To Compliance		O				
Qualifier:						
Violation Responsible Agency:		S				
Scheduled Compliance Date:						
Enforcement Activity Location:		SC				
Enforcement Identifier:		000				
Enforcement Action Date:		19960213				
Enforcement Agency:		S				
Docket No:						
Attorney:		SC				
Corrective Action Component FI:		No				
Appeal Initiated Date:						
Appeal Resolved Date:						
Disposition Status Date:						
Disposition Status:						
Disposition Status Description:						
Respondent Name:						
Lead Agency:						
Enforcement Type:		130				
Enforcement Type Description:						
Enforcement Responsible Person:		SC				
Enforcement Suborganization:		EN				
Expenditure Amount:						
SEP Scheduled Completion Date:						
SEP Actual Completion Date:						
SEP Defaulted Date:						
SEP Type:						
SEP Type Description:						
Proposed Penalty Amount:						
Final Monetary Amount:						
Paid Amount:						
Final Count:						
Final Amount:						
<u>Violation/Evaluation Details</u>						
Evaluation Identifier:		000				
Evaluation Start Date:		19951101				
Evaluation Agency:		S				
Found Violation Flag:		Y				
Citizen Complaint Flag:		No				
Multimedia Inspection Flag:		No				
Sampling Flag:		No				
Not Subtitle C Flag:		No				
Evaluation Type:		CEI				
Evaluation Type Description:		COMPLIANCE EVALUATION INSPECTION ON-SITE				
Focus Area:						
Focus Area Description:						
Evaluation Responsible Person:		SCWRS				
Evaluation Suborganization:		TR				
Handler Activity Location:		SC				
Handler Name:		DETYENS SHIPYARDS INC				
Region:		04				
State:		SC				
Land Type:		P				
Date of Request:						
Date Response Received:						

<i>Map Key</i>	<i>Number of Records</i>	<i>Direction</i>	<i>Distance (mi/ft)</i>	<i>Elev (ft)</i>	<i>Site</i>	<i>DB</i>
<hr/>						
Request Agency:						
Request Activity Location:						
Violation Activity Location:		SC				
Violation Determined by Agency:		S				
Violation Type:		262.A				
Violation Short Description:		Generators - General				
Former Citation:		SR - 265.173				
Violation Determined Date:		19951101				
Actual Return to Compliance Da:		19960320				
Return To Compliance		O				
Qualifier:						
Violation Responsible Agency:		S				
Scheduled Compliance Date:		19960430				
Enforcement Activity Location:		SC				
Enforcement Identifier:		000				
Enforcement Action Date:		19960410				
Enforcement Agency:		S				
Docket No:						
Attorney:		SC				
Corrective Action Component FI:		No				
Appeal Initiated Date:						
Appeal Resolved Date:						
Disposition Status Date:						
Disposition Status:						
Disposition Status Description:						
Respondent Name:						
Lead Agency:						
Enforcement Type:		310				
Enforcement Type Description:		FINAL 3008(A) COMPLIANCE ORDER				
Enforcement Responsible Person:		SC				
Enforcement Suborganization:		EN				
Expenditure Amount:						
SEP Scheduled Completion Date:						
SEP Actual Completion Date:						
SEP Defaulted Date:						
SEP Type:						
SEP Type Description:						
Proposed Penalty Amount:						
Final Monetary Amount:		350				
Paid Amount:		350				
Final Count:		1				
Final Amount:		350				
 <u>Violation/Evaluation Details</u>						
Evaluation Identifier:		001				
Evaluation Start Date:		20001108				
Evaluation Agency:		S				
Found Violation Flag:		Y				
Citizen Complaint Flag:		No				
Multimedia Inspection Flag:		No				
Sampling Flag:		No				
Not Subtitle C Flag:		No				
Evaluation Type:		CEI				
Evaluation Type Description:		COMPLIANCE EVALUATION INSPECTION ON-SITE				
Focus Area:						
Focus Area Description:						
Evaluation Responsible Person:		SCWRS				
Evaluation Suborganization:		TR				
Handler Activity Location:		SC				
Handler Name:		DETYENS SHIPYARDS INC				

Map Key	Number of Records	Direction	Distance (mi/ft)	Elev (ft)	Site	DB
Region:		04				
State:		SC				
Land Type:		P				
Date of Request:						
Date Response Received:						
Request Agency:						
Request Activity Location:						
Violation Activity Location:		SC				
Violation Determined by Agency:		S				
Violation Type:		262.A				
Violation Short Description:		Generators - General				
Former Citation:		SR - 265.51-56				
Violation Determined Date:		20001108				
Actual Return to Compliance Da:		20010312				
Return To Compliance		O				
Qualifier:						
Violation Responsible Agency:		S				
Scheduled Compliance Date:						
Enforcement Activity Location:		SC				
Enforcement Identifier:		001				
Enforcement Action Date:		20001215				
Enforcement Agency:		S				
Docket No:						
Attorney:						
Corrective Action Component FI:		No				
Appeal Initiated Date:						
Appeal Resolved Date:						
Disposition Status Date:						
Disposition Status:						
Disposition Status Description:						
Respondent Name:						
Lead Agency:						
Enforcement Type:		120				
Enforcement Type Description:		WRITTEN INFORMAL				
Enforcement Responsible Person:		SCCAP				
Enforcement Suborganization:		EN				
Expenditure Amount:						
SEP Scheduled Completion Date:						
SEP Actual Completion Date:						
SEP Defaulted Date:						
SEP Type:						
SEP Type Description:						
Proposed Penalty Amount:						
Final Monetary Amount:						
Paid Amount:						
Final Count:						
Final Amount:						
<u>Violation/Evaluation Details</u>						
Evaluation Identifier:		000				
Evaluation Start Date:		19951101				
Evaluation Agency:		S				
Found Violation Flag:		Y				
Citizen Complaint Flag:		No				
Multimedia Inspection Flag:		No				
Sampling Flag:		No				
Not Subtitle C Flag:		No				
Evaluation Type:		CEI				
Evaluation Type Description:		COMPLIANCE EVALUATION INSPECTION ON-SITE				
Focus Area:						
Focus Area Description:						

<i>Map Key</i>	<i>Number of Records</i>	<i>Direction</i>	<i>Distance (mi/ft)</i>	<i>Elev (ft)</i>	<i>Site</i>	<i>DB</i>
Evaluation Responsible Person:		SCWRS				
Evaluation Suborganization:		TR				
Handler Activity Location:		SC				
Handler Name:		DETYENS SHIPYARDS INC				
Region:		04				
State:		SC				
Land Type:		P				
Date of Request:						
Date Response Received:						
Request Agency:						
Request Activity Location:						
Violation Activity Location:		SC				
Violation Determined by Agency:		S				
Violation Type:		262.A				
Violation Short Description:		Generators - General				
Former Citation:		SR - 265.173				
Violation Determined Date:		19951101				
Actual Return to Compliance Da:		19960320				
Return To Compliance Qualifier:		O				
Violation Responsible Agency:		S				
Scheduled Compliance Date:						
Enforcement Activity Location:		SC				
Enforcement Identifier:		000				
Enforcement Action Date:		19951117				
Enforcement Agency:		S				
Docket No:						
Attorney:		SC				
Corrective Action Component FI:		No				
Appeal Initiated Date:						
Appeal Resolved Date:						
Disposition Status Date:						
Disposition Status:						
Disposition Status Description:						
Respondent Name:						
Lead Agency:						
Enforcement Type:		140				
Enforcement Type Description:						
Enforcement Responsible Person:		SCWRS				
Enforcement Suborganization:		TR				
Expenditure Amount:						
SEP Scheduled Completion Date:						
SEP Actual Completion Date:						
SEP Defaulted Date:						
SEP Type:						
SEP Type Description:						
Proposed Penalty Amount:						
Final Monetary Amount:						
Paid Amount:						
Final Count:						
Final Amount:						
<u>Violation/Evaluation Details</u>						
Evaluation Identifier:		001				
Evaluation Start Date:		20060817				
Evaluation Agency:		S				
Found Violation Flag:		Y				
Citizen Complaint Flag:		No				
Multimedia Inspection Flag:		No				
Sampling Flag:		No				

<i>Map Key</i>	<i>Number of Records</i>	<i>Direction</i>	<i>Distance (mi/ft)</i>	<i>Elev (ft)</i>	<i>Site</i>	<i>DB</i>
<hr/>						
Not Subtitle C Flag:		No				
Evaluation Type:		CEI				
Evaluation Type Description:		COMPLIANCE EVALUATION INSPECTION ON-SITE				
Focus Area:						
Focus Area Description:						
Evaluation Responsible Person:		SCJES				
Evaluation Suborganization:		TR				
Handler Activity Location:		SC				
Handler Name:		DETYENS SHIPYARDS INC				
Region:		04				
State:		SC				
Land Type:		P				
Date of Request:						
Date Response Received:						
Request Agency:						
Request Activity Location:						
Violation Activity Location:		SC				
Violation Determined by Agency:		S				
Violation Type:		262.C				
Violation Short Description:		Generators - Pre-transport				
Former Citation:						
Violation Determined Date:		20060817				
Actual Return to Compliance Date:		20061031				
Return To Compliance Qualifier:		O				
Violation Responsible Agency:		S				
Scheduled Compliance Date:						
Enforcement Activity Location:						
Enforcement Identifier:						
Enforcement Action Date:						
Enforcement Agency:						
Docket No:						
Attorney:						
Corrective Action Component FI:						
Appeal Initiated Date:						
Appeal Resolved Date:						
Disposition Status Date:						
Disposition Status:						
Disposition Status Description:						
Respondent Name:						
Lead Agency:						
Enforcement Type:						
Enforcement Type Description:						
Enforcement Responsible Person:						
Enforcement Suborganization:						
Expenditure Amount:						
SEP Scheduled Completion Date:						
SEP Actual Completion Date:						
SEP Defaulted Date:						
SEP Type:						
SEP Type Description:						
Proposed Penalty Amount:						
Final Monetary Amount:						
Paid Amount:						
Final Count:						
Final Amount:						
 <u>Violation/Evaluation Details</u>						
Evaluation Identifier:		001				
Evaluation Start Date:		20001108				

Map Key	Number of Records	Direction	Distance (mi/ft)	Elev (ft)	Site	DB
Evaluation Agency:		S				
Found Violation Flag:		Y				
Citizen Complaint Flag:		No				
Multimedia Inspection Flag:		No				
Sampling Flag:		No				
Not Subtitle C Flag:		No				
Evaluation Type:		CEI				
Evaluation Type Description:		COMPLIANCE EVALUATION INSPECTION ON-SITE				
Focus Area:						
Focus Area Description:						
Evaluation Responsible Person:		SCWRS				
Evaluation Suborganization:		TR				
Handler Activity Location:		SC				
Handler Name:		DETYENS SHIPYARDS INC				
Region:		04				
State:		SC				
Land Type:		P				
Date of Request:						
Date Response Received:						
Request Agency:						
Request Activity Location:						
Violation Activity Location:		SC				
Violation Determined by Agency:		S				
Violation Type:		262.A				
Violation Short Description:		Generators - General				
Former Citation:		SR - 265.175				
Violation Determined Date:		20001108				
Actual Return to Compliance Date:		20010312				
Return To Compliance Qualifier:		O				
Violation Responsible Agency:		S				
Scheduled Compliance Date:						
Enforcement Activity Location:		SC				
Enforcement Identifier:		001				
Enforcement Action Date:		20010312				
Enforcement Agency:		S				
Docket No:						
Attorney:						
Corrective Action Component FI:		No				
Appeal Initiated Date:						
Appeal Resolved Date:						
Disposition Status Date:						
Disposition Status:						
Disposition Status Description:						
Respondent Name:						
Lead Agency:						
Enforcement Type:		310				
Enforcement Type Description:		FINAL 3008(A) COMPLIANCE ORDER				
Enforcement Responsible Person:		SCCAP				
Enforcement Suborganization:		EN				
Expenditure Amount:						
SEP Scheduled Completion Date:						
SEP Actual Completion Date:						
SEP Defaulted Date:						
SEP Type:						
SEP Type Description:						
Proposed Penalty Amount:						
Final Monetary Amount:		10000				
Paid Amount:		10000				
Final Count:		1				
Final Amount:		10000				

<i>Map Key</i>	<i>Number of Records</i>	<i>Direction</i>	<i>Distance (mi/ft)</i>	<i>Elev (ft)</i>	<i>Site</i>	<i>DB</i>
<u>Violation/Evaluation Details</u>						
Evaluation Identifier:		001				
Evaluation Start Date:		20001108				
Evaluation Agency:		S				
Found Violation Flag:		Y				
Citizen Complaint Flag:		No				
Multimedia Inspection Flag:		No				
Sampling Flag:		No				
Not Subtitle C Flag:		No				
Evaluation Type:		CEI				
Evaluation Type Description:		COMPLIANCE EVALUATION INSPECTION ON-SITE				
Focus Area:						
Focus Area Description:						
Evaluation Responsible Person:		SCWRS				
Evaluation Suborganization:		TR				
Handler Activity Location:		SC				
Handler Name:		DETYENS SHIPYARDS INC				
Region:		04				
State:		SC				
Land Type:		P				
Date of Request:						
Date Response Received:						
Request Agency:						
Request Activity Location:						
Violation Activity Location:		SC				
Violation Determined by Agency:		S				
Violation Type:		262.A				
Violation Short Description:		Generators - General				
Former Citation:		SR - 262.34(a)(2)				
Violation Determined Date:		20001108				
Actual Return to Compliance Date:		20010312				
Return To Compliance Qualifier:		O				
Violation Responsible Agency:		S				
Scheduled Compliance Date:						
Enforcement Activity Location:		SC				
Enforcement Identifier:		001				
Enforcement Action Date:		20010312				
Enforcement Agency:		S				
Docket No:						
Attorney:						
Corrective Action Component FI:		No				
Appeal Initiated Date:						
Appeal Resolved Date:						
Disposition Status Date:						
Disposition Status:						
Disposition Status Description:						
Respondent Name:						
Lead Agency:						
Enforcement Type:		310				
Enforcement Type Description:		FINAL 3008(A) COMPLIANCE ORDER				
Enforcement Responsible Person:		SCCAP				
Enforcement Suborganization:		EN				
Expenditure Amount:						
SEP Scheduled Completion Date:						
SEP Actual Completion Date:						
SEP Defaulted Date:						
SEP Type:						
SEP Type Description:						
Proposed Penalty Amount:						

Map Key	Number of Records	Direction	Distance (mi/ft)	Elev (ft)	Site	DB
Final Monetary Amount:		10000				
Paid Amount:		10000				
Final Count:		1				
Final Amount:		10000				
<u>Violation/Evaluation Details</u>						
Evaluation Identifier:		000				
Evaluation Start Date:		19910802				
Evaluation Agency:		S				
Found Violation Flag:		Y				
Citizen Complaint Flag:		No				
Multimedia Inspection Flag:		No				
Sampling Flag:		No				
Not Subtitle C Flag:		No				
Evaluation Type:		FCI				
Evaluation Type Description:		FOCUSED COMPLIANCE INSPECTION				
Focus Area:		V3				
Focus Area Description:		CONVERTED FROM V2 RCRAINFO				
Evaluation Responsible Person:		SCWRS				
Evaluation Suborganization:		TR				
Handler Activity Location:		SC				
Handler Name:		DETYENS SHIPYARDS INC				
Region:		04				
State:		SC				
Land Type:		P				
Date of Request:						
Date Response Received:						
Request Agency:						
Request Activity Location:						
Violation Activity Location:		SC				
Violation Determined by Agency:		S				
Violation Type:		262.A				
Violation Short Description:		Generators - General				
Former Citation:						
Violation Determined Date:		19910812				
Actual Return to Compliance Date:		19920121				
Return To Compliance Qualifier:		O				
Violation Responsible Agency:		S				
Scheduled Compliance Date:						
Enforcement Activity Location:		SC				
Enforcement Identifier:		000				
Enforcement Action Date:		19920121				
Enforcement Agency:		S				
Docket No:						
Attorney:						
Corrective Action Component FI:		No				
Appeal Initiated Date:						
Appeal Resolved Date:						
Disposition Status Date:						
Disposition Status:						
Disposition Status Description:						
Respondent Name:						
Lead Agency:						
Enforcement Type:		310				
Enforcement Type Description:		FINAL 3008(A) COMPLIANCE ORDER				
Enforcement Responsible Person:		SCCTC				
Enforcement Suborganization:		EN				
Expenditure Amount:						
SEP Scheduled Completion Date:						

Map Key	Number of Records	Direction	Distance (mi/ft)	Elev (ft)	Site	DB
SEP Actual Completion Date:						
SEP Defaulted Date:						
SEP Type:						
SEP Type Description:						
Proposed Penalty Amount:		3800				
Final Monetary Amount:		3800				
Paid Amount:		3800				
Final Count:		1				
Final Amount:		3800				
<u>Violation/Evaluation Details</u>						
Evaluation Identifier:		000				
Evaluation Start Date:		19921201				
Evaluation Agency:		S				
Found Violation Flag:		Y				
Citizen Complaint Flag:		No				
Multimedia Inspection Flag:		No				
Sampling Flag:		No				
Not Subtitle C Flag:		No				
Evaluation Type:		CEI	COMPLIANCE EVALUATION INSPECTION ON-SITE			
Evaluation Type Description:						
Focus Area:						
Focus Area Description:						
Evaluation Responsible Person:		SCWRS				
Evaluation Suborganization:		TR				
Handler Activity Location:		SC				
Handler Name:		DETYENS SHIPYARDS INC				
Region:		04				
State:		SC				
Land Type:		P				
Date of Request:						
Date Response Received:						
Request Agency:						
Request Activity Location:						
Violation Activity Location:		SC				
Violation Determined by Agency:		S				
Violation Type:		262.A				
Violation Short Description:		Generators - General				
Former Citation:		SR - 265.34				
Violation Determined Date:		19921201				
Actual Return to Compliance Date:		19930825				
Return To Compliance Qualifier:						
Violation Responsible Agency:		S				
Scheduled Compliance Date:						
Enforcement Activity Location:		SC				
Enforcement Identifier:		000				
Enforcement Action Date:		19930209				
Enforcement Agency:		S				
Docket No:						
Attorney:		SC				
Corrective Action Component FI:		No				
Appeal Initiated Date:						
Appeal Resolved Date:						
Disposition Status Date:						
Disposition Status:						
Disposition Status Description:						
Respondent Name:						
Lead Agency:						
Enforcement Type:		120				
Enforcement Type Description:		WRITTEN INFORMAL				
Enforcement Responsible		SCCTC				

Map Key	Number of Records	Direction	Distance (mi/ft)	Elev (ft)	Site	DB
Person:						
Enforcement Suborganization:		EN				
Expenditure Amount:						
SEP Scheduled Completion Date:						
SEP Actual Completion Date:						
SEP Defaulted Date:						
SEP Type:						
SEP Type Description:						
Proposed Penalty Amount:						
Final Monetary Amount:						
Paid Amount:						
Final Count:						
Final Amount:						
<u>Violation/Evaluation Details</u>						
Evaluation Identifier:		001				
Evaluation Start Date:		20010312				
Evaluation Agency:		S				
Found Violation Flag:		N				
Citizen Complaint Flag:		No				
Multimedia Inspection Flag:		No				
Sampling Flag:		No				
Not Subtitle C Flag:		No				
Evaluation Type:		SNN				
Evaluation Type Description:		NOT A SIGNIFICANT NON-COMPLIER				
Focus Area:						
Focus Area Description:						
Evaluation Responsible Person:		SCCAP				
Evaluation Suborganization:		EN				
Handler Activity Location:		SC				
Handler Name:		DETYENS SHIPYARDS INC				
Region:		04				
State:		SC				
Land Type:		P				
Date of Request:						
Date Response Received:						
Request Agency:						
Request Activity Location:						
Violation Activity Location:						
Violation Determined by Agency:						
Violation Type:						
Violation Short Description:						
Former Citation:						
Violation Determined Date:						
Actual Return to Compliance Date:						
Return To Compliance Qualifier:						
Violation Responsible Agency:						
Scheduled Compliance Date:						
Enforcement Activity Location:						
Enforcement Identifier:						
Enforcement Action Date:						
Enforcement Agency:						
Docket No:						
Attorney:						
Corrective Action Component FI:						
Appeal Initiated Date:						
Appeal Resolved Date:						
Disposition Status Date:						
Disposition Status:						
Disposition Status Description:						

<i>Map Key</i>	<i>Number of Records</i>	<i>Direction</i>	<i>Distance (mi/ft)</i>	<i>Elev (ft)</i>	<i>Site</i>	<i>DB</i>
Respondent Name: Lead Agency: Enforcement Type: Enforcement Type Description: Enforcement Responsible Person: Enforcement Suborganization: Expenditure Amount: SEP Scheduled Completion Date: SEP Actual Completion Date: SEP Defaulted Date: SEP Type: SEP Type Description: Proposed Penalty Amount: Final Monetary Amount: Paid Amount: Final Count: Final Amount:						
<u>Violation/Evaluation Details</u>						
Evaluation Identifier:		001				
Evaluation Start Date:		20061031				
Evaluation Agency:		S				
Found Violation Flag:		N				
Citizen Complaint Flag:		No				
Multimedia Inspection Flag:		No				
Sampling Flag:		No				
Not Subtitle C Flag:		No				
Evaluation Type:		CSE				
Evaluation Type Description:		COMPLIANCE SCHEDULE EVALUATION				
Focus Area:						
Focus Area Description:						
Evaluation Responsible Person:		SCJES				
Evaluation Suborganization:		TR				
Handler Activity Location:		SC				
Handler Name:		DETYENS SHIPYARDS INC				
Region:		04				
State:		SC				
Land Type:		P				
Date of Request:						
Date Response Received:						
Request Agency:						
Request Activity Location:						
Violation Activity Location:						
Violation Determined by Agency:						
Violation Type:						
Violation Short Description:						
Former Citation:						
Violation Determined Date:						
Actual Return to Compliance Date:						
Return To Compliance Qualifier:						
Violation Responsible Agency:						
Scheduled Compliance Date:						
Enforcement Activity Location:						
Enforcement Identifier:						
Enforcement Action Date:						
Enforcement Agency:						
Docket No:						
Attorney:						
Corrective Action Component FI:						

<i>Map Key</i>	<i>Number of Records</i>	<i>Direction</i>	<i>Distance (mi/ft)</i>	<i>Elev (ft)</i>	<i>Site</i>	<i>DB</i>
<i>Appeal Initiated Date:</i> <i>Appeal Resolved Date:</i> <i>Disposition Status Date:</i> <i>Disposition Status:</i> <i>Disposition Status Description:</i> <i>Respondent Name:</i> <i>Lead Agency:</i> <i>Enforcement Type:</i> <i>Enforcement Type Description:</i> <i>Enforcement Responsible Person:</i> <i>Enforcement Suborganization:</i> <i>Expenditure Amount:</i> <i>SEP Scheduled Completion Date:</i> <i>SEP Actual Completion Date:</i> <i>SEP Defaulted Date:</i> <i>SEP Type:</i> <i>SEP Type Description:</i> <i>Proposed Penalty Amount:</i> <i>Final Monetary Amount:</i> <i>Paid Amount:</i> <i>Final Count:</i> <i>Final Amount:</i>						
<u><i>Violation/Evaluation Details</i></u>						
<i>Evaluation Identifier:</i>		CV3				
<i>Evaluation Start Date:</i>		19920121				
<i>Evaluation Agency:</i>		S				
<i>Found Violation Flag:</i>		N				
<i>Citizen Complaint Flag:</i>		No				
<i>Multimedia Inspection Flag:</i>		No				
<i>Sampling Flag:</i>		No				
<i>Not Subtitle C Flag:</i>		No				
<i>Evaluation Type:</i>		SNN				
<i>Evaluation Type Description:</i>		NOT A SIGNIFICANT NON-COMPLIER				
<i>Focus Area:</i>						
<i>Focus Area Description:</i>						
<i>Evaluation Responsible Person:</i>						
<i>Evaluation Suborganization:</i>		SC				
<i>Handler Activity Location:</i>		SC				
<i>Handler Name:</i>		DETYENS SHIPYARDS INC				
<i>Region:</i>		04				
<i>State:</i>		SC				
<i>Land Type:</i>		P				
<i>Date of Request:</i>						
<i>Date Response Received:</i>						
<i>Request Agency:</i>						
<i>Request Activity Location:</i>						
<i>Violation Activity Location:</i>						
<i>Violation Determined by Agency:</i>						
<i>Violation Type:</i>						
<i>Violation Short Description:</i>						
<i>Former Citation:</i>						
<i>Violation Determined Date:</i>						
<i>Actual Return to Compliance Da:</i>						
<i>Return To Compliance Qualifier:</i>						
<i>Violation Responsible Agency:</i>						
<i>Scheduled Compliance Date:</i>						
<i>Enforcement Activity Location:</i>						
<i>Enforcement Identifier:</i>						
<i>Enforcement Action Date:</i>						

<i>Map Key</i>	<i>Number of Records</i>	<i>Direction</i>	<i>Distance (mi/ft)</i>	<i>Elev (ft)</i>	<i>Site</i>	<i>DB</i>
Enforcement Agency: Docket No: Attorney: Corrective Action Component FI: Appeal Initiated Date: Appeal Resolved Date: Disposition Status Date: Disposition Status: Disposition Status Description: Respondent Name: Lead Agency: Enforcement Type: Enforcement Type Description: Enforcement Responsible Person: Enforcement Suborganization: Expenditure Amount: SEP Scheduled Completion Date: SEP Actual Completion Date: SEP Defaulted Date: SEP Type: SEP Type Description: Proposed Penalty Amount: Final Monetary Amount: Paid Amount: Final Count: Final Amount:						
<u>Violation/Evaluation Details</u>						
Evaluation Identifier:		000				
Evaluation Start Date:		19951101				
Evaluation Agency:		S				
Found Violation Flag:		Y				
Citizen Complaint Flag:		No				
Multimedia Inspection Flag:		No				
Sampling Flag:		No				
Not Subtitle C Flag:		No				
Evaluation Type:		CEI				
Evaluation Type Description:		COMPLIANCE EVALUATION INSPECTION ON-SITE				
Focus Area:						
Focus Area Description:						
Evaluation Responsible		SCWRS				
Person:						
Evaluation Suborganization:		TR				
Handler Activity Location:		SC				
Handler Name:		DETYENS SHIPYARDS INC				
Region:		04				
State:		SC				
Land Type:		P				
Date of Request:						
Date Response Received:						
Request Agency:						
Request Activity Location:						
Violation Activity Location:		SC				
Violation Determined by		S				
Agency:						
Violation Type:		262.A				
Violation Short Description:		Generators - General				
Former Citation:		SR - 265.173(a)				
Violation Determined Date:		19951101				
Actual Return to Compliance		19960320				
Da:						
Return To Compliance		O				
Qualifier:						

<i>Map Key</i>	<i>Number of Records</i>	<i>Direction</i>	<i>Distance (mi/ft)</i>	<i>Elev (ft)</i>	<i>Site</i>	<i>DB</i>
<hr/>						
Violation Responsible Agency:		S				
Scheduled Compliance Date:		19960430				
Enforcement Activity Location:		SC				
Enforcement Identifier:		000				
Enforcement Action Date:		19960410				
Enforcement Agency:		S				
Docket No:						
Attorney:		SC				
Corrective Action Component		No				
FI:						
Appeal Initiated Date:						
Appeal Resolved Date:						
Disposition Status Date:						
Disposition Status:						
Disposition Status Description:						
Respondent Name:						
Lead Agency:						
Enforcement Type:		310				
Enforcement Type Description:		FINAL 3008(A) COMPLIANCE ORDER				
Enforcement Responsible		SC				
Person:						
Enforcement Suborganization:		EN				
Expenditure Amount:						
SEP Scheduled Completion						
Date:						
SEP Actual Completion Date:						
SEP Defaulted Date:						
SEP Type:						
SEP Type Description:						
Proposed Penalty Amount:						
Final Monetary Amount:		350				
Paid Amount:		350				
Final Count:		1				
Final Amount:		350				
 <u>Violation/Evaluation Details</u>						
Evaluation Identifier:		000				
Evaluation Start Date:		19951101				
Evaluation Agency:		S				
Found Violation Flag:		Y				
Citizen Complaint Flag:		No				
Multimedia Inspection Flag:		No				
Sampling Flag:		No				
Not Subtitle C Flag:		No				
Evaluation Type:		CEI				
Evaluation Type Description:		COMPLIANCE EVALUATION INSPECTION ON-SITE				
Focus Area:						
Focus Area Description:						
Evaluation Responsible		SCWRS				
Person:						
Evaluation Suborganization:		TR				
Handler Activity Location:		SC				
Handler Name:		DETYENS SHIPYARDS INC				
Region:		04				
State:		SC				
Land Type:		P				
Date of Request:						
Date Response Received:						
Request Agency:						
Request Activity Location:						
Violation Activity Location:		SC				
Violation Determined by		S				
Agency:						
Violation Type:		262.A				
Violation Short Description:		Generators - General				
Former Citation:		SR - 262.34(c)(1)(ii)				

Map Key	Number of Records	Direction	Distance (mi/ft)	Elev (ft)	Site	DB
Violation Determined Date:		19951101				
Actual Return to Compliance		19960320				
Da:						
Return To Compliance		O				
Qualifier:						
Violation Responsible Agency:		S				
Scheduled Compliance Date:						
Enforcement Activity Location:		SC				
Enforcement Identifier:		000				
Enforcement Action Date:		19960124				
Enforcement Agency:		S				
Docket No:						
Attorney:		SC				
Corrective Action Component		No				
FI:						
Appeal Initiated Date:						
Appeal Resolved Date:						
Disposition Status Date:						
Disposition Status:						
Disposition Status Description:						
Respondent Name:						
Lead Agency:						
Enforcement Type:		120				
Enforcement Type Description:		WRITTEN INFORMAL				
Enforcement Responsible		SC				
Person:						
Enforcement Suborganization:		EN				
Expenditure Amount:						
SEP Scheduled Completion						
Date:						
SEP Actual Completion Date:						
SEP Defaulted Date:						
SEP Type:						
SEP Type Description:						
Proposed Penalty Amount:						
Final Monetary Amount:						
Paid Amount:						
Final Count:						
Final Amount:						
<u>Violation/Evaluation Details</u>						
Evaluation Identifier:		000				
Evaluation Start Date:		19921201				
Evaluation Agency:		S				
Found Violation Flag:		Y				
Citizen Complaint Flag:		No				
Multimedia Inspection Flag:		No				
Sampling Flag:		No				
Not Subtitle C Flag:		No				
Evaluation Type:		CEI				
Evaluation Type Description:		COMPLIANCE EVALUATION INSPECTION ON-SITE				
Focus Area:						
Focus Area Description:						
Evaluation Responsible		SCWRS				
Person:						
Evaluation Suborganization:		TR				
Handler Activity Location:		SC				
Handler Name:		DETYENS SHIPYARDS INC				
Region:		04				
State:		SC				
Land Type:		P				
Date of Request:						
Date Response Received:						
Request Agency:						
Request Activity Location:						
Violation Activity Location:		SC				

Map Key	Number of Records	Direction	Distance (mi/ft)	Elev (ft)	Site	DB
Violation Determined by Agency:		S				
Violation Type:		262.D				
Violation Short Description:		Generators - Records/Reporting				
Former Citation:		SR - 262.11				
Violation Determined Date:		19921201				
Actual Return to Compliance Da:		19930825				
Return To Compliance Qualifier:		O				
Violation Responsible Agency:		S				
Scheduled Compliance Date:						
Enforcement Activity Location:		SC				
Enforcement Identifier:		000				
Enforcement Action Date:		19930825				
Enforcement Agency:		S				
Docket No:						
Attorney:		SC				
Corrective Action Component FI:		No				
Appeal Initiated Date:						
Appeal Resolved Date:						
Disposition Status Date:						
Disposition Status:						
Disposition Status Description:						
Respondent Name:						
Lead Agency:						
Enforcement Type:		310				
Enforcement Type Description:		FINAL 3008(A) COMPLIANCE ORDER				
Enforcement Responsible Person:		SCCTC				
Enforcement Suborganization:		EN				
Expenditure Amount:						
SEP Scheduled Completion Date:						
SEP Actual Completion Date:						
SEP Defaulted Date:						
SEP Type:						
SEP Type Description:						
Proposed Penalty Amount:		1900				
Final Monetary Amount:		1900				
Paid Amount:						
Final Count:		1				
Final Amount:		1900				
<u>Violation/Evaluation Details</u>						
Evaluation Identifier:		000				
Evaluation Start Date:		19951101				
Evaluation Agency:		S				
Found Violation Flag:		Y				
Citizen Complaint Flag:		No				
Multimedia Inspection Flag:		No				
Sampling Flag:		No				
Not Subtitle C Flag:		No				
Evaluation Type:		CEI				
Evaluation Type Description:		COMPLIANCE EVALUATION INSPECTION ON-SITE				
Focus Area:						
Focus Area Description:						
Evaluation Responsible Person:		SCWRS				
Evaluation Suborganization:		TR				
Handler Activity Location:		SC				
Handler Name:		DETYENS SHIPYARDS INC				
Region:		04				
State:		SC				
Land Type:		P				

Map Key	Number of Records	Direction	Distance (mi/ft)	Elev (ft)	Site	DB
<hr/>						
Date of Request:						
Date Response Received:						
Request Agency:						
Request Activity Location:						
Violation Activity Location:		SC				
Violation Determined by Agency:		S				
Violation Type:		262.A				
Violation Short Description:		Generators - General				
Former Citation:		SR - 262.34(a)(3)&265.173(c)				
Violation Determined Date:		19951101				
Actual Return to Compliance Da:		19960320				
Return To Compliance Qualifier:		O				
Violation Responsible Agency:		S				
Scheduled Compliance Date:						
Enforcement Activity Location:		SC				
Enforcement Identifier:		000				
Enforcement Action Date:		19960124				
Enforcement Agency:		S				
Docket No:						
Attorney:		SC				
Corrective Action Component FI:		No				
Appeal Initiated Date:						
Appeal Resolved Date:						
Disposition Status Date:						
Disposition Status:						
Disposition Status Description:						
Respondent Name:						
Lead Agency:						
Enforcement Type:		120				
Enforcement Type Description:		WRITTEN INFORMAL				
Enforcement Responsible Person:		SC				
Enforcement Suborganization:		EN				
Expenditure Amount:						
SEP Scheduled Completion Date:						
SEP Actual Completion Date:						
SEP Defaulted Date:						
SEP Type:						
SEP Type Description:						
Proposed Penalty Amount:						
Final Monetary Amount:						
Paid Amount:						
Final Count:						
Final Amount:						
 <u>Violation/Evaluation Details</u>						
Evaluation Identifier:		001				
Evaluation Start Date:		20001108				
Evaluation Agency:		S				
Found Violation Flag:		Y				
Citizen Complaint Flag:		No				
Multimedia Inspection Flag:		No				
Sampling Flag:		No				
Not Subtitle C Flag:		No				
Evaluation Type:		CEI				
Evaluation Type Description:		COMPLIANCE EVALUATION INSPECTION ON-SITE				
Focus Area:						
Focus Area Description:						
Evaluation Responsible Person:		SCWRS				
Evaluation Suborganization:		TR				

<i>Map Key</i>	<i>Number of Records</i>	<i>Direction</i>	<i>Distance (mi/ft)</i>	<i>Elev (ft)</i>	<i>Site</i>	<i>DB</i>
<hr/>						
Handler Activity Location:		SC				
Handler Name:		DETYENS SHIPYARDS INC				
Region:		04				
State:		SC				
Land Type:		P				
Date of Request:						
Date Response Received:						
Request Agency:						
Request Activity Location:						
Violation Activity Location:		SC				
Violation Determined by Agency:		S				
Violation Type:		262.A				
Violation Short Description:		Generators - General				
Former Citation:		SR - 265.175				
Violation Determined Date:		20001108				
Actual Return to Compliance Da:		20010312				
Return To Compliance Qualifier:		O				
Violation Responsible Agency:		S				
Scheduled Compliance Date:						
Enforcement Activity Location:		SC				
Enforcement Identifier:		001				
Enforcement Action Date:		20001215				
Enforcement Agency:		S				
Docket No:						
Attorney:						
Corrective Action Component FI:		No				
Appeal Initiated Date:						
Appeal Resolved Date:						
Disposition Status Date:						
Disposition Status:						
Disposition Status Description:						
Respondent Name:						
Lead Agency:						
Enforcement Type:		120				
Enforcement Type Description:		WRITTEN INFORMAL				
Enforcement Responsible Person:		SCCAP				
Enforcement Suborganization:		EN				
Expenditure Amount:						
SEP Scheduled Completion Date:						
SEP Actual Completion Date:						
SEP Defaulted Date:						
SEP Type:						
SEP Type Description:						
Proposed Penalty Amount:						
Final Monetary Amount:						
Paid Amount:						
Final Count:						
Final Amount:						
 <u>Violation/Evaluation Details</u>						
Evaluation Identifier:		CV3				
Evaluation Start Date:		19960410				
Evaluation Agency:		S				
Found Violation Flag:		N				
Citizen Complaint Flag:		No				
Multimedia Inspection Flag:		No				
Sampling Flag:		No				
Not Subtitle C Flag:		No				
Evaluation Type:		SNN				
Evaluation Type Description:		NOT A SIGNIFICANT NON-COMPLIER				

Map Key	Number of Records	Direction	Distance (mi/ft)	Elev (ft)	Site	DB
Focus Area: Focus Area Description: Evaluation Responsible Person: Evaluation Suborganization: Handler Activity Location: SC Handler Name: DETYENS SHIPYARDS INC Region: 04 State: SC Land Type: P Date of Request: Date Response Received: Request Agency: Request Activity Location: Violation Activity Location: Violation Determined by Agency: Violation Type: Violation Short Description: Former Citation: Violation Determined Date: Actual Return to Compliance Da: Return To Compliance Qualifier: Violation Responsible Agency: Scheduled Compliance Date: Enforcement Activity Location: Enforcement Identifier: Enforcement Action Date: Enforcement Agency: Docket No: Attorney: Corrective Action Component FI: Appeal Initiated Date: Appeal Resolved Date: Disposition Status Date: Disposition Status: Disposition Status Description: Respondent Name: Lead Agency: Enforcement Type: Enforcement Type Description: Enforcement Responsible Person: Enforcement Suborganization: Expenditure Amount: SEP Scheduled Completion Date: SEP Actual Completion Date: SEP Defaulted Date: SEP Type: SEP Type Description: Proposed Penalty Amount: Final Monetary Amount: Paid Amount: Final Count: Final Amount:						
<u>Violation/Evaluation Details</u>						
Evaluation Identifier:		000				
Evaluation Start Date:		19951101				
Evaluation Agency:		S				
Found Violation Flag:		Y				
Citizen Complaint Flag:		No				

Map Key	Number of Records	Direction	Distance (mi/ft)	Elev (ft)	Site	DB
<hr/>						
Multimedia Inspection Flag:		No				
Sampling Flag:		No				
Not Subtitle C Flag:		No				
Evaluation Type:		CEI				
Evaluation Type Description:		COMPLIANCE EVALUATION INSPECTION ON-SITE				
Focus Area:						
Focus Area Description:						
Evaluation Responsible Person:		SCWRS				
Evaluation Suborganization:		TR				
Handler Activity Location:		SC				
Handler Name:		DETYENS SHIPYARDS INC				
Region:		04				
State:		SC				
Land Type:		P				
Date of Request:						
Date Response Received:						
Request Agency:						
Request Activity Location:						
Violation Activity Location:		SC				
Violation Determined by Agency:		S				
Violation Type:		262.A				
Violation Short Description:		Generators - General				
Former Citation:		SR - 265.173(a)				
Violation Determined Date:		19951101				
Actual Return to Compliance Date:		19960320				
Return To Compliance Qualifier:		O				
Violation Responsible Agency:		S				
Scheduled Compliance Date:						
Enforcement Activity Location:		SC				
Enforcement Identifier:		000				
Enforcement Action Date:		19960213				
Enforcement Agency:		S				
Docket No:						
Attorney:		SC				
Corrective Action Component FI:		No				
Appeal Initiated Date:						
Appeal Resolved Date:						
Disposition Status Date:						
Disposition Status:						
Disposition Status Description:						
Respondent Name:						
Lead Agency:						
Enforcement Type:		130				
Enforcement Type Description:						
Enforcement Responsible Person:		SC				
Enforcement Suborganization:		EN				
Expenditure Amount:						
SEP Scheduled Completion Date:						
SEP Actual Completion Date:						
SEP Defaulted Date:						
SEP Type:						
SEP Type Description:						
Proposed Penalty Amount:						
Final Monetary Amount:						
Paid Amount:						
Final Count:						
Final Amount:						

Violation/Evaluation Details

Map Key	Number of Records	Direction	Distance (mi/ft)	Elev (ft)	Site	DB
Evaluation Identifier:		001				
Evaluation Start Date:		20001108				
Evaluation Agency:		S				
Found Violation Flag:		Y				
Citizen Complaint Flag:		No				
Multimedia Inspection Flag:		No				
Sampling Flag:		No				
Not Subtitle C Flag:		No				
Evaluation Type:		CEI				
Evaluation Type Description:		COMPLIANCE EVALUATION INSPECTION ON-SITE				
Focus Area:						
Focus Area Description:						
Evaluation Responsible Person:		SCWRS				
Evaluation Suborganization:		TR				
Handler Activity Location:		SC				
Handler Name:		DETYENS SHIPYARDS INC				
Region:		04				
State:		SC				
Land Type:		P				
Date of Request:						
Date Response Received:						
Request Agency:						
Request Activity Location:						
Violation Activity Location:		SC				
Violation Determined by Agency:		S				
Violation Type:		262.A				
Violation Short Description:		Generators - General				
Former Citation:		SR - 265.173(c)				
Violation Determined Date:		20001108				
Actual Return to Compliance Date:		20010312				
Return To Compliance Qualifier:		O				
Violation Responsible Agency:		S				
Scheduled Compliance Date:						
Enforcement Activity Location:		SC				
Enforcement Identifier:		001				
Enforcement Action Date:		20010110				
Enforcement Agency:		S				
Docket No:						
Attorney:						
Corrective Action Component FI:		No				
Appeal Initiated Date:						
Appeal Resolved Date:						
Disposition Status Date:						
Disposition Status:						
Disposition Status Description:						
Respondent Name:						
Lead Agency:						
Enforcement Type:		130				
Enforcement Type Description:						
Enforcement Responsible Person:		SCCAP				
Enforcement Suborganization:		EN				
Expenditure Amount:						
SEP Scheduled Completion Date:						
SEP Actual Completion Date:						
SEP Defaulted Date:						
SEP Type:						
SEP Type Description:						
Proposed Penalty Amount:						
Final Monetary Amount:						
Paid Amount:						
Final Count:						

Map Key	Number of Records	Direction	Distance (mi/ft)	Elev (ft)	Site	DB
Final Amount:						
<u>Violation/Evaluation Details</u>						
Evaluation Identifier:		000				
Evaluation Start Date:		19951101				
Evaluation Agency:		S				
Found Violation Flag:		Y				
Citizen Complaint Flag:		No				
Multimedia Inspection Flag:		No				
Sampling Flag:		No				
Not Subtitle C Flag:		No				
Evaluation Type:		CEI				
Evaluation Type Description:		COMPLIANCE EVALUATION INSPECTION ON-SITE				
Focus Area:						
Focus Area Description:						
Evaluation Responsible Person:		SCWRS				
Evaluation Suborganization:		TR				
Handler Activity Location:		SC				
Handler Name:		DETYENS SHIPYARDS INC				
Region:		04				
State:		SC				
Land Type:		P				
Date of Request:						
Date Response Received:						
Request Agency:						
Request Activity Location:						
Violation Activity Location:		SC				
Violation Determined by Agency:		S				
Violation Type:		262.A				
Violation Short Description:		Generators - General				
Former Citation:		SR - 265.173(a)				
Violation Determined Date:		19951101				
Actual Return to Compliance Date:		19960320				
Return To Compliance Qualifier:		O				
Violation Responsible Agency:		S				
Scheduled Compliance Date:						
Enforcement Activity Location:		SC				
Enforcement Identifier:		000				
Enforcement Action Date:		19951117				
Enforcement Agency:		S				
Docket No:						
Attorney:		SC				
Corrective Action Component FI:		No				
Appeal Initiated Date:						
Appeal Resolved Date:						
Disposition Status Date:						
Disposition Status:						
Disposition Status Description:						
Respondent Name:						
Lead Agency:						
Enforcement Type:		140				
Enforcement Type Description:						
Enforcement Responsible Person:		SCWRS				
Enforcement Suborganization:		TR				
Expenditure Amount:						
SEP Scheduled Completion Date:						
SEP Actual Completion Date:						
SEP Defaulted Date:						
SEP Type:						

Map Key	Number of Records	Direction	Distance (mi/ft)	Elev (ft)	Site	DB
SEP Type Description: Proposed Penalty Amount: Final Monetary Amount: Paid Amount: Final Count: Final Amount:						
<u>Violation/Evaluation Details</u>						
Evaluation Identifier:		001				
Evaluation Start Date:		20001108				
Evaluation Agency:		S				
Found Violation Flag:		Y				
Citizen Complaint Flag:		No				
Multimedia Inspection Flag:		No				
Sampling Flag:		No				
Not Subtitle C Flag:		No				
Evaluation Type:		CEI				
Evaluation Type Description:		COMPLIANCE EVALUATION INSPECTION ON-SITE				
Focus Area:						
Focus Area Description:						
Evaluation Responsible Person:		SCWRS				
Evaluation Suborganization:		TR				
Handler Activity Location:		SC				
Handler Name:		DETYENS SHIPYARDS INC				
Region:		04				
State:		SC				
Land Type:		P				
Date of Request:						
Date Response Received:						
Request Agency:						
Request Activity Location:						
Violation Activity Location:		SC				
Violation Determined by Agency:		S				
Violation Type:		262.A				
Violation Short Description:		Generators - General				
Former Citation:		SR - 265.175				
Violation Determined Date:		20001108				
Actual Return to Compliance Date:		20010312				
Return To Compliance Qualifier:		O				
Violation Responsible Agency:		S				
Scheduled Compliance Date:						
Enforcement Activity Location:		SC				
Enforcement Identifier:		001				
Enforcement Action Date:		20010110				
Enforcement Agency:		S				
Docket No:						
Attorney:						
Corrective Action Component FI:		No				
Appeal Initiated Date:						
Appeal Resolved Date:						
Disposition Status Date:						
Disposition Status:						
Disposition Status Description:						
Respondent Name:						
Lead Agency:						
Enforcement Type:		130				
Enforcement Type Description:						
Enforcement Responsible Person:		SCCAP				
Enforcement Suborganization:		EN				
Expenditure Amount:						

Map Key	Number of Records	Direction	Distance (mi/ft)	Elev (ft)	Site	DB
SEP Scheduled Completion Date: SEP Actual Completion Date: SEP Defaulted Date: SEP Type: SEP Type Description: Proposed Penalty Amount: Final Monetary Amount: Paid Amount: Final Count: Final Amount:						
<u>Violation/Evaluation Details</u>						
Evaluation Identifier:		000				
Evaluation Start Date:		19951101				
Evaluation Agency:		S				
Found Violation Flag:		Y				
Citizen Complaint Flag:		No				
Multimedia Inspection Flag:		No				
Sampling Flag:		No				
Not Subtitle C Flag:		No				
Evaluation Type:		CEI				
Evaluation Type Description:		COMPLIANCE EVALUATION INSPECTION ON-SITE				
Focus Area:						
Focus Area Description:						
Evaluation Responsible Person:		SCWRS				
Evaluation Suborganization:		TR				
Handler Activity Location:		SC				
Handler Name:		DETYENS SHIPYARDS INC				
Region:		04				
State:		SC				
Land Type:		P				
Date of Request:						
Date Response Received:						
Request Agency:						
Request Activity Location:						
Violation Activity Location:		SC				
Violation Determined by Agency:		S				
Violation Type:		262.A				
Violation Short Description:		Generators - General				
Former Citation:		SR - 262.34(a)(3)&265.173(c)				
Violation Determined Date:		19951101				
Actual Return to Compliance Date:		19960320				
Return To Compliance Qualifier:		O				
Violation Responsible Agency:		S				
Scheduled Compliance Date:		19960430				
Enforcement Activity Location:		SC				
Enforcement Identifier:		000				
Enforcement Action Date:		19960410				
Enforcement Agency:		S				
Docket No:						
Attorney:		SC				
Corrective Action Component FI:		No				
Appeal Initiated Date:						
Appeal Resolved Date:						
Disposition Status Date:						
Disposition Status:						
Disposition Status Description:						
Respondent Name:						
Lead Agency:						
Enforcement Type:		310				

Map Key	Number of Records	Direction	Distance (mi/ft)	Elev (ft)	Site	DB
<hr/>						
Enforcement Type Description:		FINAL 3008(A) COMPLIANCE ORDER				
Enforcement Responsible Person:		SC				
Enforcement Suborganization:		EN				
Expenditure Amount:						
SEP Scheduled Completion Date:						
SEP Actual Completion Date:						
SEP Defaulted Date:						
SEP Type:						
SEP Type Description:						
Proposed Penalty Amount:						
Final Monetary Amount:		350				
Paid Amount:		350				
Final Count:		1				
Final Amount:		350				
<u>Violation/Evaluation Details</u>						
Evaluation Identifier:		000				
Evaluation Start Date:		19951101				
Evaluation Agency:		S				
Found Violation Flag:		Y				
Citizen Complaint Flag:		No				
Multimedia Inspection Flag:		No				
Sampling Flag:		No				
Not Subtitle C Flag:		No				
Evaluation Type:		CEI				
Evaluation Type Description:		COMPLIANCE EVALUATION INSPECTION ON-SITE				
Focus Area:						
Focus Area Description:						
Evaluation Responsible Person:		SCWRS				
Evaluation Suborganization:		TR				
Handler Activity Location:		SC				
Handler Name:		DETYENS SHIPYARDS INC				
Region:		04				
State:		SC				
Land Type:		P				
Date of Request:						
Date Response Received:						
Request Agency:						
Request Activity Location:						
Violation Activity Location:		SC				
Violation Determined by Agency:		S				
Violation Type:		262.A				
Violation Short Description:		Generators - General				
Former Citation:		SR - 265.173				
Violation Determined Date:		19951101				
Actual Return to Compliance Date:		19960320				
Return To Compliance Qualifier:		O				
Violation Responsible Agency:		S				
Scheduled Compliance Date:						
Enforcement Activity Location:		SC				
Enforcement Identifier:		000				
Enforcement Action Date:		19960124				
Enforcement Agency:		S				
Docket No:						
Attorney:		SC				
Corrective Action Component FI:		No				
Appeal Initiated Date:						
Appeal Resolved Date:						
Disposition Status Date:						

Map Key	Number of Records	Direction	Distance (mi/ft)	Elev (ft)	Site	DB
Disposition Status:						
Disposition Status Description:						
Respondent Name:						
Lead Agency:						
Enforcement Type:		120				
Enforcement Type Description:		WRITTEN INFORMAL				
Enforcement Responsible Person:		SC				
Enforcement Suborganization:		EN				
Expenditure Amount:						
SEP Scheduled Completion Date:						
SEP Actual Completion Date:						
SEP Defaulted Date:						
SEP Type:						
SEP Type Description:						
Proposed Penalty Amount:						
Final Monetary Amount:						
Paid Amount:						
Final Count:						
Final Amount:						
<u>Violation/Evaluation Details</u>						
Evaluation Identifier:		001				
Evaluation Start Date:		19900604				
Evaluation Agency:		S				
Found Violation Flag:		N				
Citizen Complaint Flag:		No				
Multimedia Inspection Flag:		No				
Sampling Flag:		No				
Not Subtitle C Flag:		No				
Evaluation Type:		CSE				
Evaluation Type Description:		COMPLIANCE SCHEDULE EVALUATION				
Focus Area:						
Focus Area Description:						
Evaluation Responsible Person:						
Evaluation Suborganization:						
Handler Activity Location:		SC				
Handler Name:		DETYENS SHIPYARDS INC				
Region:		04				
State:		SC				
Land Type:		P				
Date of Request:						
Date Response Received:						
Request Agency:						
Request Activity Location:						
Violation Activity Location:						
Violation Determined by Agency:						
Violation Type:						
Violation Short Description:						
Former Citation:						
Violation Determined Date:						
Actual Return to Compliance Date:						
Return To Compliance Qualifier:						
Violation Responsible Agency:						
Scheduled Compliance Date:						
Enforcement Activity Location:						
Enforcement Identifier:						
Enforcement Action Date:						
Enforcement Agency:						
Docket No:						
Attorney:						

Map Key	Number of Records	Direction	Distance (mi/ft)	Elev (ft)	Site	DB
Corrective Action Component						
FI:						
Appeal Initiated Date:						
Appeal Resolved Date:						
Disposition Status Date:						
Disposition Status:						
Disposition Status Description:						
Respondent Name:						
Lead Agency:						
Enforcement Type:						
Enforcement Type Description:						
Enforcement Responsible Person:						
Enforcement Suborganization:						
Expenditure Amount:						
SEP Scheduled Completion Date:						
SEP Actual Completion Date:						
SEP Defaulted Date:						
SEP Type:						
SEP Type Description:						
Proposed Penalty Amount:						
Final Monetary Amount:						
Paid Amount:						
Final Count:						
Final Amount:						
<u>Violation/Evaluation Details</u>						
Evaluation Identifier:		001				
Evaluation Start Date:		20001108				
Evaluation Agency:		S				
Found Violation Flag:		Y				
Citizen Complaint Flag:		No				
Multimedia Inspection Flag:		No				
Sampling Flag:		No				
Not Subtitle C Flag:		No				
Evaluation Type:		CEI				
Evaluation Type Description:		COMPLIANCE EVALUATION INSPECTION ON-SITE				
Focus Area:						
Focus Area Description:						
Evaluation Responsible Person:		SCWRS				
Evaluation Suborganization:		TR				
Handler Activity Location:		SC				
Handler Name:		DETYENS SHIPYARDS INC				
Region:		04				
State:		SC				
Land Type:		P				
Date of Request:						
Date Response Received:						
Request Agency:						
Request Activity Location:						
Violation Activity Location:		SC				
Violation Determined by Agency:		S				
Violation Type:		262.A				
Violation Short Description:		Generators - General				
Former Citation:		SR - 265.16(c)				
Violation Determined Date:		20001108				
Actual Return to Compliance Date:		20010312				
Return To Compliance		O				
Qualifier:						
Violation Responsible Agency:		S				
Scheduled Compliance Date:						
Enforcement Activity Location:		SC				

Map Key	Number of Records	Direction	Distance (mi/ft)	Elev (ft)	Site	DB
Enforcement Identifier:		001				
Enforcement Action Date:		20001215				
Enforcement Agency:		S				
Docket No:						
Attorney:						
Corrective Action Component FI:	No					
Appeal Initiated Date:						
Appeal Resolved Date:						
Disposition Status Date:						
Disposition Status:						
Disposition Status Description:						
Respondent Name:						
Lead Agency:						
Enforcement Type:	120					
Enforcement Type Description:	WRITTEN INFORMAL					
Enforcement Responsible Person:	SCCAP					
Enforcement Suborganization:	EN					
Expenditure Amount:						
SEP Scheduled Completion Date:						
SEP Actual Completion Date:						
SEP Defaulted Date:						
SEP Type:						
SEP Type Description:						
Proposed Penalty Amount:						
Final Monetary Amount:						
Paid Amount:						
Final Count:						
Final Amount:						

Violation/Evaluation Details

Evaluation Identifier:	001
Evaluation Start Date:	20001108
Evaluation Agency:	S
Found Violation Flag:	Y
Citizen Complaint Flag:	No
Multimedia Inspection Flag:	No
Sampling Flag:	No
Not Subtitle C Flag:	No
Evaluation Type:	CEI
Evaluation Type Description:	COMPLIANCE EVALUATION INSPECTION ON-SITE
Focus Area:	
Focus Area Description:	
Evaluation Responsible Person:	SCWRS
Evaluation Suborganization:	TR
Handler Activity Location:	SC
Handler Name:	DETYENS SHIPYARDS INC
Region:	04
State:	SC
Land Type:	P
Date of Request:	
Date Response Received:	
Request Agency:	
Request Activity Location:	
Violation Activity Location:	SC
Violation Determined by Agency:	S
Violation Type:	262.A
Violation Short Description:	Generators - General
Former Citation:	SR - 265.16(c)
Violation Determined Date:	20001108
Actual Return to Compliance Date:	20010312

<i>Map Key</i>	<i>Number of Records</i>	<i>Direction</i>	<i>Distance (mi/ft)</i>	<i>Elev (ft)</i>	<i>Site</i>	<i>DB</i>
<hr/>						
Return To Compliance		O				
Qualifier:						
Violation Responsible Agency:		S				
Scheduled Compliance Date:						
Enforcement Activity Location:		SC				
Enforcement Identifier:		001				
Enforcement Action Date:		20010110				
Enforcement Agency:		S				
Docket No:						
Attorney:						
Corrective Action Component		No				
FI:						
Appeal Initiated Date:						
Appeal Resolved Date:						
Disposition Status Date:						
Disposition Status:						
Disposition Status Description:						
Respondent Name:						
Lead Agency:						
Enforcement Type:		130				
Enforcement Type Description:						
Enforcement Responsible		SCCAP				
Person:						
Enforcement Suborganization:		EN				
Expenditure Amount:						
SEP Scheduled Completion						
Date:						
SEP Actual Completion Date:						
SEP Defaulted Date:						
SEP Type:						
SEP Type Description:						
Proposed Penalty Amount:						
Final Monetary Amount:						
Paid Amount:						
Final Count:						
Final Amount:						
 <u>Violation/Evaluation Details</u>						
Evaluation Identifier:		001				
Evaluation Start Date:		20001108				
Evaluation Agency:		S				
Found Violation Flag:		Y				
Citizen Complaint Flag:		No				
Multimedia Inspection Flag:		No				
Sampling Flag:		No				
Not Subtitle C Flag:		No				
Evaluation Type:		CEI				
Evaluation Type Description:		COMPLIANCE EVALUATION INSPECTION ON-SITE				
Focus Area:						
Focus Area Description:						
Evaluation Responsible		SCWRS				
Person:						
Evaluation Suborganization:		TR				
Handler Activity Location:		SC				
Handler Name:		DETYENS SHIPYARDS INC				
Region:		04				
State:		SC				
Land Type:		P				
Date of Request:						
Date Response Received:						
Request Agency:						
Request Activity Location:						
Violation Activity Location:		SC				
Violation Determined by		S				
Agency:						
Violation Type:		262.A				

Map Key	Number of Records	Direction	Distance (mi/ft)	Elev (ft)	Site	DB
Violation Short Description:		Generators - General				
Former Citation:		SR - 265.51-56				
Violation Determined Date:		20001108				
Actual Return to Compliance		20010312				
Da:						
Return To Compliance		O				
Qualifier:						
Violation Responsible Agency:		S				
Scheduled Compliance Date:						
Enforcement Activity Location:		SC				
Enforcement Identifier:		001				
Enforcement Action Date:		20010312				
Enforcement Agency:		S				
Docket No:						
Attorney:						
Corrective Action Component		No				
FI:						
Appeal Initiated Date:						
Appeal Resolved Date:						
Disposition Status Date:						
Disposition Status:						
Disposition Status Description:						
Respondent Name:						
Lead Agency:						
Enforcement Type:		310				
Enforcement Type Description:		FINAL 3008(A) COMPLIANCE ORDER				
Enforcement Responsible		SCCAP				
Person:						
Enforcement Suborganization:		EN				
Expenditure Amount:						
SEP Scheduled Completion						
Date:						
SEP Actual Completion Date:						
SEP Defaulted Date:						
SEP Type:						
SEP Type Description:						
Proposed Penalty Amount:						
Final Monetary Amount:		10000				
Paid Amount:		10000				
Final Count:		1				
Final Amount:		10000				
<u>Violation/Evaluation Details</u>						
Evaluation Identifier:		001				
Evaluation Start Date:		20001108				
Evaluation Agency:		S				
Found Violation Flag:		Y				
Citizen Complaint Flag:		No				
Multimedia Inspection Flag:		No				
Sampling Flag:		No				
Not Subtitle C Flag:		No				
Evaluation Type:		CEI				
Evaluation Type Description:		COMPLIANCE EVALUATION INSPECTION ON-SITE				
Focus Area:						
Focus Area Description:						
Evaluation Responsible		SCWRS				
Person:						
Evaluation Suborganization:		TR				
Handler Activity Location:		SC				
Handler Name:		DETYENS SHIPYARDS INC				
Region:		04				
State:		SC				
Land Type:		P				
Date of Request:						
Date Response Received:						
Request Agency:						

<i>Map Key</i>	<i>Number of Records</i>	<i>Direction</i>	<i>Distance (mi/ft)</i>	<i>Elev (ft)</i>	<i>Site</i>	<i>DB</i>
<hr/>						
Request Activity Location:						
Violation Activity Location:		SC				
Violation Determined by Agency:		S				
Violation Type:		262.A				
Violation Short Description:		Generators - General				
Former Citation:		SR - 265.173(d)				
Violation Determined Date:		20001108				
Actual Return to Compliance Da:		20010312				
Return To Compliance Qualifier:		O				
Violation Responsible Agency:		S				
Scheduled Compliance Date:						
Enforcement Activity Location:		SC				
Enforcement Identifier:		001				
Enforcement Action Date:		20010312				
Enforcement Agency:		S				
Docket No:						
Attorney:						
Corrective Action Component FI:		No				
Appeal Initiated Date:						
Appeal Resolved Date:						
Disposition Status Date:						
Disposition Status:						
Disposition Status Description:						
Respondent Name:						
Lead Agency:						
Enforcement Type:		310				
Enforcement Type Description:		FINAL 3008(A) COMPLIANCE ORDER				
Enforcement Responsible Person:		SCCAP				
Enforcement Suborganization:		EN				
Expenditure Amount:						
SEP Scheduled Completion Date:						
SEP Actual Completion Date:						
SEP Defaulted Date:						
SEP Type:						
SEP Type Description:						
Proposed Penalty Amount:						
Final Monetary Amount:		10000				
Paid Amount:		10000				
Final Count:		1				
Final Amount:		10000				
 <u>Violation/Evaluation Details</u>						
Evaluation Identifier:		000				
Evaluation Start Date:		19910802				
Evaluation Agency:		S				
Found Violation Flag:		Y				
Citizen Complaint Flag:		No				
Multimedia Inspection Flag:		No				
Sampling Flag:		No				
Not Subtitle C Flag:		No				
Evaluation Type:		FCI				
Evaluation Type Description:		FOCUSED COMPLIANCE INSPECTION				
Focus Area:		V3				
Focus Area Description:		CONVERTED FROM V2 RCRAINFO				
Evaluation Responsible Person:		SCWRS				
Evaluation Suborganization:		TR				
Handler Activity Location:		SC				
Handler Name:		DETYENS SHIPYARDS INC				
Region:		04				

<i>Map Key</i>	<i>Number of Records</i>	<i>Direction</i>	<i>Distance (mi/ft)</i>	<i>Elev (ft)</i>	<i>Site</i>	<i>DB</i>
<i>State:</i>		SC				
<i>Land Type:</i>		P				
<i>Date of Request:</i>						
<i>Date Response Received:</i>						
<i>Request Agency:</i>						
<i>Request Activity Location:</i>						
<i>Violation Activity Location:</i>		SC				
<i>Violation Determined by Agency:</i>		S				
<i>Violation Type:</i>		262.A				
<i>Violation Short Description:</i>		Generators - General				
<i>Former Citation:</i>						
<i>Violation Determined Date:</i>		19910812				
<i>Actual Return to Compliance Da:</i>		19920121				
<i>Return To Compliance Qualifier:</i>		O				
<i>Violation Responsible Agency:</i>		S				
<i>Scheduled Compliance Date:</i>						
<i>Enforcement Activity Location:</i>		SC				
<i>Enforcement Identifier:</i>		000				
<i>Enforcement Action Date:</i>		19911008				
<i>Enforcement Agency:</i>		S				
<i>Docket No:</i>						
<i>Attorney:</i>						
<i>Corrective Action Component FI:</i>		No				
<i>Appeal Initiated Date:</i>						
<i>Appeal Resolved Date:</i>						
<i>Disposition Status Date:</i>						
<i>Disposition Status:</i>						
<i>Disposition Status Description:</i>						
<i>Respondent Name:</i>						
<i>Lead Agency:</i>						
<i>Enforcement Type:</i>		130				
<i>Enforcement Type Description:</i>						
<i>Enforcement Responsible Person:</i>		SCCTC				
<i>Enforcement Suborganization:</i>		EN				
<i>Expenditure Amount:</i>						
<i>SEP Scheduled Completion Date:</i>						
<i>SEP Actual Completion Date:</i>						
<i>SEP Defaulted Date:</i>						
<i>SEP Type:</i>						
<i>SEP Type Description:</i>						
<i>Proposed Penalty Amount:</i>						
<i>Final Monetary Amount:</i>						
<i>Paid Amount:</i>						
<i>Final Count:</i>						
<i>Final Amount:</i>						
<u>Violation/Evaluation Details</u>						
<i>Evaluation Identifier:</i>		001				
<i>Evaluation Start Date:</i>		20060817				
<i>Evaluation Agency:</i>		S				
<i>Found Violation Flag:</i>		Y				
<i>Citizen Complaint Flag:</i>		No				
<i>Multimedia Inspection Flag:</i>		No				
<i>Sampling Flag:</i>		No				
<i>Not Subtitle C Flag:</i>		No				
<i>Evaluation Type:</i>		CEI				
<i>Evaluation Type Description:</i>		COMPLIANCE EVALUATION INSPECTION ON-SITE				
<i>Focus Area:</i>						
<i>Focus Area Description:</i>						
<i>Evaluation Responsible</i>		SCJES				

<i>Map Key</i>	<i>Number of Records</i>	<i>Direction</i>	<i>Distance (mi/ft)</i>	<i>Elev (ft)</i>	<i>Site</i>	<i>DB</i>
<hr/>						
<i>Person:</i>						
<i>Evaluation Suborganization:</i>		TR				
<i>Handler Activity Location:</i>		SC				
<i>Handler Name:</i>		DETYENS SHIPYARDS INC				
<i>Region:</i>		04				
<i>State:</i>		SC				
<i>Land Type:</i>		P				
<i>Date of Request:</i>						
<i>Date Response Received:</i>						
<i>Request Agency:</i>						
<i>Request Activity Location:</i>						
<i>Violation Activity Location:</i>		SC				
<i>Violation Determined by Agency:</i>		S				
<i>Violation Type:</i>		273.B				
<i>Violation Short Description:</i>		Universal Waste - Small Quantity Handlers				
<i>Former Citation:</i>						
<i>Violation Determined Date:</i>		20060817				
<i>Actual Return to Compliance Da:</i>		20061031				
<i>Return To Compliance Qualifier:</i>		O				
<i>Violation Responsible Agency:</i>		S				
<i>Scheduled Compliance Date:</i>						
<i>Enforcement Activity Location:</i>		SC				
<i>Enforcement Identifier:</i>		001				
<i>Enforcement Action Date:</i>		20060927				
<i>Enforcement Agency:</i>		S				
<i>Docket No:</i>						
<i>Attorney:</i>						
<i>Corrective Action Component FI:</i>		No				
<i>Appeal Initiated Date:</i>						
<i>Appeal Resolved Date:</i>						
<i>Disposition Status Date:</i>						
<i>Disposition Status:</i>						
<i>Disposition Status Description:</i>						
<i>Respondent Name:</i>						
<i>Lead Agency:</i>						
<i>Enforcement Type:</i>		140				
<i>Enforcement Type Description:</i>		LETTER OF INTENT TO INITIATE ENFORCEMENT ACTION				
<i>Enforcement Responsible Person:</i>		SCJES				
<i>Enforcement Suborganization:</i>		TR				
<i>Expenditure Amount:</i>						
<i>SEP Scheduled Completion Date:</i>						
<i>SEP Actual Completion Date:</i>						
<i>SEP Defaulted Date:</i>						
<i>SEP Type:</i>						
<i>SEP Type Description:</i>						
<i>Proposed Penalty Amount:</i>						
<i>Final Monetary Amount:</i>						
<i>Paid Amount:</i>						
<i>Final Count:</i>						
<i>Final Amount:</i>						
 <i><u>Violation/Evaluation Details</u></i>						
<i>Evaluation Identifier:</i>		000				
<i>Evaluation Start Date:</i>		19921201				
<i>Evaluation Agency:</i>		S				
<i>Found Violation Flag:</i>		Y				
<i>Citizen Complaint Flag:</i>		No				
<i>Multimedia Inspection Flag:</i>		No				
<i>Sampling Flag:</i>		No				
<i>Not Subtitle C Flag:</i>		No				

Map Key	Number of Records	Direction	Distance (mi/ft)	Elev (ft)	Site	DB
Evaluation Type:		CEI				
Evaluation Type Description:		COMPLIANCE EVALUATION INSPECTION ON-SITE				
Focus Area:						
Focus Area Description:						
Evaluation Responsible Person:		SCWRS				
Evaluation Suborganization:		TR				
Handler Activity Location:		SC				
Handler Name:		DETYENS SHIPYARDS INC				
Region:		04				
State:		SC				
Land Type:		P				
Date of Request:						
Date Response Received:						
Request Agency:						
Request Activity Location:						
Violation Activity Location:		SC				
Violation Determined by Agency:		S				
Violation Type:		262.A				
Violation Short Description:		Generators - General				
Former Citation:		SR - 265.173(c)				
Violation Determined Date:		19921201				
Actual Return to Compliance Da:		19930825				
Return To Compliance Qualifier:		O				
Violation Responsible Agency:		S				
Scheduled Compliance Date:						
Enforcement Activity Location:		SC				
Enforcement Identifier:		000				
Enforcement Action Date:		19930825				
Enforcement Agency:		S				
Docket No:						
Attorney:		SC				
Corrective Action Component FI:		No				
Appeal Initiated Date:						
Appeal Resolved Date:						
Disposition Status Date:						
Disposition Status:						
Disposition Status Description:						
Respondent Name:						
Lead Agency:						
Enforcement Type:		310				
Enforcement Type Description:		FINAL 3008(A) COMPLIANCE ORDER				
Enforcement Responsible Person:		SCCTC				
Enforcement Suborganization:		EN				
Expenditure Amount:						
SEP Scheduled Completion Date:						
SEP Actual Completion Date:						
SEP Defaulted Date:						
SEP Type:						
SEP Type Description:						
Proposed Penalty Amount:		1900				
Final Monetary Amount:		1900				
Paid Amount:						
Final Count:		1				
Final Amount:		1900				
<u>Violation/Evaluation Details</u>						
Evaluation Identifier:		000				
Evaluation Start Date:		19921201				
Evaluation Agency:		S				

<i>Map Key</i>	<i>Number of Records</i>	<i>Direction</i>	<i>Distance (mi/ft)</i>	<i>Elev (ft)</i>	<i>Site</i>	<i>DB</i>
Found Violation Flag:		Y				
Citizen Complaint Flag:		No				
Multimedia Inspection Flag:		No				
Sampling Flag:		No				
Not Subtitle C Flag:		No				
Evaluation Type:		CEI				
Evaluation Type Description:		COMPLIANCE EVALUATION INSPECTION ON-SITE				
Focus Area:						
Focus Area Description:						
Evaluation Responsible Person:		SCWRS				
Evaluation Suborganization:		TR				
Handler Activity Location:		SC				
Handler Name:		DETYENS SHIPYARDS INC				
Region:		04				
State:		SC				
Land Type:		P				
Date of Request:						
Date Response Received:						
Request Agency:						
Request Activity Location:						
Violation Activity Location:		SC				
Violation Determined by Agency:		S				
Violation Type:		262.A				
Violation Short Description:		Generators - General				
Former Citation:		SR - 265.34				
Violation Determined Date:		19921201				
Actual Return to Compliance Date:		19930825				
Return To Compliance Qualifier:		O				
Violation Responsible Agency:		S				
Scheduled Compliance Date:						
Enforcement Activity Location:		SC				
Enforcement Identifier:		000				
Enforcement Action Date:		19930825				
Enforcement Agency:		S				
Docket No:						
Attorney:		SC				
Corrective Action Component FI:		No				
Appeal Initiated Date:						
Appeal Resolved Date:						
Disposition Status Date:						
Disposition Status:						
Disposition Status Description:						
Respondent Name:						
Lead Agency:						
Enforcement Type:		310				
Enforcement Type Description:		FINAL 3008(A) COMPLIANCE ORDER				
Enforcement Responsible Person:		SCCTC				
Enforcement Suborganization:		EN				
Expenditure Amount:						
SEP Scheduled Completion Date:						
SEP Actual Completion Date:						
SEP Defaulted Date:						
SEP Type:						
SEP Type Description:						
Proposed Penalty Amount:		1900				
Final Monetary Amount:		1900				
Paid Amount:						
Final Count:		1				
Final Amount:		1900				

Map Key	Number of Records	Direction	Distance (mi/ft)	Elev (ft)	Site	DB
<u>Violation/Evaluation Details</u>						
Evaluation Identifier:		001				
Evaluation Start Date:		19860321				
Evaluation Agency:		S				
Found Violation Flag:		N				
Citizen Complaint Flag:		No				
Multimedia Inspection Flag:		No				
Sampling Flag:		No				
Not Subtitle C Flag:		No				
Evaluation Type:		CSE				
Evaluation Type Description:		COMPLIANCE SCHEDULE EVALUATION				
Focus Area:						
Focus Area Description:						
Evaluation Responsible Person:						
Evaluation Suborganization:						
Handler Activity Location:		SC				
Handler Name:		DETYENS SHIPYARDS INC				
Region:		04				
State:		SC				
Land Type:		P				
Date of Request:						
Date Response Received:						
Request Agency:						
Request Activity Location:						
Violation Activity Location:						
Violation Determined by Agency:						
Violation Type:						
Violation Short Description:						
Former Citation:						
Violation Determined Date:						
Actual Return to Compliance Date:						
Return To Compliance Qualifier:						
Violation Responsible Agency:						
Scheduled Compliance Date:						
Enforcement Activity Location:						
Enforcement Identifier:						
Enforcement Action Date:						
Enforcement Agency:						
Docket No:						
Attorney:						
Corrective Action Component FI:						
Appeal Initiated Date:						
Appeal Resolved Date:						
Disposition Status Date:						
Disposition Status:						
Disposition Status Description:						
Respondent Name:						
Lead Agency:						
Enforcement Type:						
Enforcement Type Description:						
Enforcement Responsible Person:						
Enforcement Suborganization:						
Expenditure Amount:						
SEP Scheduled Completion Date:						
SEP Actual Completion Date:						
SEP Defaulted Date:						
SEP Type:						
SEP Type Description:						
Proposed Penalty Amount:						
Final Monetary Amount:						

Map Key	Number of Records	Direction	Distance (mi/ft)	Elev (ft)	Site	DB
Paid Amount: Final Count: Final Amount:						
<u>Violation/Evaluation Details</u>						
Evaluation Identifier:		CNV				
Evaluation Start Date:		19910812				
Evaluation Agency:		S				
Found Violation Flag:		N				
Citizen Complaint Flag:		No				
Multimedia Inspection Flag:		No				
Sampling Flag:		No				
Not Subtitle C Flag:		No				
Evaluation Type:		SNY				
Evaluation Type Description:		SIGNIFICANT NON-COMPLIER				
Focus Area:						
Focus Area Description:						
Evaluation Responsible Person:						
Evaluation Suborganization:		SC				
Handler Activity Location:		DETYENS SHIPYARDS INC				
Handler Name:		04				
Region:		SC				
State:		P				
Land Type:						
Date of Request:						
Date Response Received:						
Request Agency:						
Request Activity Location:						
Violation Activity Location:						
Violation Determined by Agency:						
Violation Type:						
Violation Short Description:						
Former Citation:						
Violation Determined Date:						
Actual Return to Compliance Date:						
Return To Compliance Qualifier:						
Violation Responsible Agency:						
Scheduled Compliance Date:						
Enforcement Activity Location:						
Enforcement Identifier:						
Enforcement Action Date:						
Enforcement Agency:						
Docket No:						
Attorney:						
Corrective Action Component FI:						
Appeal Initiated Date:						
Appeal Resolved Date:						
Disposition Status Date:						
Disposition Status:						
Disposition Status Description:						
Respondent Name:						
Lead Agency:						
Enforcement Type:						
Enforcement Type Description:						
Enforcement Responsible Person:						
Enforcement Suborganization:						
Expenditure Amount:						
SEP Scheduled Completion Date:						
SEP Actual Completion Date:						

Map Key	Number of Records	Direction	Distance (mi/ft)	Elev (ft)	Site	DB
SEP Defaulted Date: SEP Type: SEP Type Description: Proposed Penalty Amount: Final Monetary Amount: Paid Amount: Final Count: Final Amount:						
<u>Violation/Evaluation Details</u>						
Evaluation Identifier:		CNV				
Evaluation Start Date:		19921201				
Evaluation Agency:		S				
Found Violation Flag:		N				
Citizen Complaint Flag:		No				
Multimedia Inspection Flag:		No				
Sampling Flag:		No				
Not Subtitle C Flag:		No				
Evaluation Type:		SNY				
Evaluation Type Description:		SIGNIFICANT NON-COMPLIER				
Focus Area:						
Focus Area Description:						
Evaluation Responsible Person:						
Evaluation Suborganization:						
Handler Activity Location:		SC				
Handler Name:		DETYENS SHIPYARDS INC				
Region:		04				
State:		SC				
Land Type:		P				
Date of Request:						
Date Response Received:						
Request Agency:						
Request Activity Location:						
Violation Activity Location:						
Violation Determined by Agency:						
Violation Type:						
Violation Short Description:						
Former Citation:						
Violation Determined Date:						
Actual Return to Compliance Da:						
Return To Compliance Qualifier:						
Violation Responsible Agency:						
Scheduled Compliance Date:						
Enforcement Activity Location:						
Enforcement Identifier:						
Enforcement Action Date:						
Enforcement Agency:						
Docket No:						
Attorney:						
Corrective Action Component FI:						
Appeal Initiated Date:						
Appeal Resolved Date:						
Disposition Status Date:						
Disposition Status:						
Disposition Status Description:						
Respondent Name:						
Lead Agency:						
Enforcement Type:						
Enforcement Type Description:						
Enforcement Responsible Person:						

Map Key	Number of Records	Direction	Distance (mi/ft)	Elev (ft)	Site	DB
Enforcement Suborganization:						
Expenditure Amount:						
SEP Scheduled Completion Date:						
SEP Actual Completion Date:						
SEP Defaulted Date:						
SEP Type:						
SEP Type Description:						
Proposed Penalty Amount:						
Final Monetary Amount:						
Paid Amount:						
Final Count:						
Final Amount:						
<u>Violation/Evaluation Details</u>						
Evaluation Identifier:		000				
Evaluation Start Date:		19951101				
Evaluation Agency:		S				
Found Violation Flag:		Y				
Citizen Complaint Flag:		No				
Multimedia Inspection Flag:		No				
Sampling Flag:		No				
Not Subtitle C Flag:		No				
Evaluation Type:		CEI				
Evaluation Type Description:		COMPLIANCE EVALUATION INSPECTION ON-SITE				
Focus Area:						
Focus Area Description:						
Evaluation Responsible Person:		SCWRS				
Evaluation Suborganization:		TR				
Handler Activity Location:		SC				
Handler Name:		DETYENS SHIPYARDS INC				
Region:		04				
State:		SC				
Land Type:		P				
Date of Request:						
Date Response Received:						
Request Agency:						
Request Activity Location:						
Violation Activity Location:		SC				
Violation Determined by Agency:		S				
Violation Type:		262.A				
Violation Short Description:		Generators - General				
Former Citation:		SR - 262.34(c)(1)(ii)				
Violation Determined Date:		19951101				
Actual Return to Compliance Da:		19960320				
Return To Compliance Qualifier:		O				
Violation Responsible Agency:		S				
Scheduled Compliance Date:		19960430				
Enforcement Activity Location:		SC				
Enforcement Identifier:		000				
Enforcement Action Date:		19960410				
Enforcement Agency:		S				
Docket No:						
Attorney:		SC				
Corrective Action Component FI:		No				
Appeal Initiated Date:						
Appeal Resolved Date:						
Disposition Status Date:						
Disposition Status:						
Disposition Status Description:						
Respondent Name:						

Map Key	Number of Records	Direction	Distance (mi/ft)	Elev (ft)	Site	DB
Lead Agency:						
Enforcement Type:		310				
Enforcement Type Description:		FINAL 3008(A) COMPLIANCE ORDER				
Enforcement Responsible Person:		SC				
Enforcement Suborganization:		EN				
Expenditure Amount:						
SEP Scheduled Completion Date:						
SEP Actual Completion Date:						
SEP Defaulted Date:						
SEP Type:						
SEP Type Description:						
Proposed Penalty Amount:						
Final Monetary Amount:		350				
Paid Amount:		350				
Final Count:		1				
Final Amount:		350				
Violation/Evaluation Details						
Evaluation Identifier:		000				
Evaluation Start Date:		19951101				
Evaluation Agency:		S				
Found Violation Flag:		Y				
Citizen Complaint Flag:		No				
Multimedia Inspection Flag:		No				
Sampling Flag:		No				
Not Subtitle C Flag:		No				
Evaluation Type:		CEI				
Evaluation Type Description:		COMPLIANCE EVALUATION INSPECTION ON-SITE				
Focus Area:						
Focus Area Description:						
Evaluation Responsible Person:		SCWRS				
Evaluation Suborganization:		TR				
Handler Activity Location:		SC				
Handler Name:		DETYENS SHIPYARDS INC				
Region:		04				
State:		SC				
Land Type:		P				
Date of Request:						
Date Response Received:						
Request Agency:						
Request Activity Location:						
Violation Activity Location:		SC				
Violation Determined by Agency:		S				
Violation Type:		262.A				
Violation Short Description:		Generators - General				
Former Citation:		SR - 265.173				
Violation Determined Date:		19951101				
Actual Return to Compliance Da:		19960320				
Return To Compliance Qualifier:		O				
Violation Responsible Agency:		S				
Scheduled Compliance Date:						
Enforcement Activity Location:		SC				
Enforcement Identifier:		000				
Enforcement Action Date:		19960213				
Enforcement Agency:		S				
Docket No:						
Attorney:		SC				
Corrective Action Component FI:		No				
Appeal Initiated Date:						

<i>Map Key</i>	<i>Number of Records</i>	<i>Direction</i>	<i>Distance (mi/ft)</i>	<i>Elev (ft)</i>	<i>Site</i>	<i>DB</i>
<i>Appeal Resolved Date:</i> <i>Disposition Status Date:</i> <i>Disposition Status:</i> <i>Disposition Status Description:</i> <i>Respondent Name:</i> <i>Lead Agency:</i> <i>Enforcement Type:</i> 130 <i>Enforcement Type Description:</i> <i>Enforcement Responsible Person:</i> SC <i>Enforcement Suborganization:</i> EN <i>Expenditure Amount:</i> <i>SEP Scheduled Completion Date:</i> <i>SEP Actual Completion Date:</i> <i>SEP Defaulted Date:</i> <i>SEP Type:</i> <i>SEP Type Description:</i> <i>Proposed Penalty Amount:</i> <i>Final Monetary Amount:</i> <i>Paid Amount:</i> <i>Final Count:</i> <i>Final Amount:</i>						
<u>Violation/Evaluation Details</u>						
<i>Evaluation Identifier:</i> 001 <i>Evaluation Start Date:</i> 20001108 <i>Evaluation Agency:</i> S <i>Found Violation Flag:</i> Y <i>Citizen Complaint Flag:</i> No <i>Multimedia Inspection Flag:</i> No <i>Sampling Flag:</i> No <i>Not Subtitle C Flag:</i> No <i>Evaluation Type:</i> CEI <i>Evaluation Type Description:</i> COMPLIANCE EVALUATION INSPECTION ON-SITE <i>Focus Area:</i> <i>Focus Area Description:</i> <i>Evaluation Responsible Person:</i> SCWRS <i>Evaluation Suborganization:</i> TR <i>Handler Activity Location:</i> SC <i>Handler Name:</i> DETYENS SHIPYARDS INC <i>Region:</i> 04 <i>State:</i> SC <i>Land Type:</i> P <i>Date of Request:</i> <i>Date Response Received:</i> <i>Request Agency:</i> <i>Request Activity Location:</i> <i>Violation Activity Location:</i> SC <i>Violation Determined by Agency:</i> S <i>Violation Type:</i> 262.A <i>Violation Short Description:</i> Generators - General <i>Former Citation:</i> SR - 265.173(d) <i>Violation Determined Date:</i> 20001108 <i>Actual Return to Compliance Da:</i> 20010312 <i>Return To Compliance Qualifier:</i> O <i>Violation Responsible Agency:</i> S <i>Scheduled Compliance Date:</i> <i>Enforcement Activity Location:</i> SC <i>Enforcement Identifier:</i> 001 <i>Enforcement Action Date:</i> 20001215 <i>Enforcement Agency:</i> S						

Map Key	Number of Records	Direction	Distance (mi/ft)	Elev (ft)	Site	DB
<hr/>						
Docket No:						
Attorney:						
Corrective Action Component						
FI:						
Appeal Initiated Date:						
Appeal Resolved Date:						
Disposition Status Date:						
Disposition Status:						
Disposition Status Description:						
Respondent Name:						
Lead Agency:						
Enforcement Type:						
Enforcement Type Description:						
Enforcement Responsible						
Person:						
Enforcement Suborganization:						
Expenditure Amount:						
SEP Scheduled Completion						
Date:						
SEP Actual Completion Date:						
SEP Defaulted Date:						
SEP Type:						
SEP Type Description:						
Proposed Penalty Amount:						
Final Monetary Amount:						
Paid Amount:						
Final Count:						
Final Amount:						
<u>Violation/Evaluation Details</u>						
Evaluation Identifier:						
Evaluation Start Date:						
Evaluation Agency:						
Found Violation Flag:						
Citizen Complaint Flag:						
Multimedia Inspection Flag:						
Sampling Flag:						
Not Subtitle C Flag:						
Evaluation Type:						
Evaluation Type Description:						
Focus Area:						
Focus Area Description:						
Evaluation Responsible						
Person:						
Evaluation Suborganization:						
Handler Activity Location:						
Handler Name:						
Region:						
State:						
Land Type:						
Date of Request:						
Date Response Received:						
Request Agency:						
Request Activity Location:						
Violation Activity Location:						
Violation Determined by						
Agency:						
Violation Type:						
Violation Short Description:						
Former Citation:						
Violation Determined Date:						
Actual Return to Compliance						
Da:						
Return To Compliance						
Qualifier:						
Violation Responsible Agency:						

<i>Map Key</i>	<i>Number of Records</i>	<i>Direction</i>	<i>Distance (mi/ft)</i>	<i>Elev (ft)</i>	<i>Site</i>	<i>DB</i>
<hr/>						
Scheduled Compliance Date:						
Enforcement Activity Location:		SC				
Enforcement Identifier:		000				
Enforcement Action Date:		19930209				
Enforcement Agency:		S				
Docket No:						
Attorney:		SC				
Corrective Action Component		No				
FI:						
Appeal Initiated Date:						
Appeal Resolved Date:						
Disposition Status Date:						
Disposition Status:						
Disposition Status Description:						
Respondent Name:						
Lead Agency:						
Enforcement Type:		120				
Enforcement Type Description:		WRITTEN INFORMAL				
Enforcement Responsible		SCCTC				
Person:						
Enforcement Suborganization:		EN				
Expenditure Amount:						
SEP Scheduled Completion						
Date:						
SEP Actual Completion Date:						
SEP Defaulted Date:						
SEP Type:						
SEP Type Description:						
Proposed Penalty Amount:						
Final Monetary Amount:						
Paid Amount:						
Final Count:						
Final Amount:						
 <u>Violation/Evaluation Details</u>						
Evaluation Identifier:		000				
Evaluation Start Date:		19951101				
Evaluation Agency:		S				
Found Violation Flag:		Y				
Citizen Complaint Flag:		No				
Multimedia Inspection Flag:		No				
Sampling Flag:		No				
Not Subtitle C Flag:		No				
Evaluation Type:		CEI				
Evaluation Type Description:		COMPLIANCE EVALUATION INSPECTION ON-SITE				
Focus Area:						
Focus Area Description:						
Evaluation Responsible		SCWRS				
Person:						
Evaluation Suborganization:		TR				
Handler Activity Location:		SC				
Handler Name:		DETYENS SHIPYARDS INC				
Region:		04				
State:		SC				
Land Type:		P				
Date of Request:						
Date Response Received:						
Request Agency:						
Request Activity Location:						
Violation Activity Location:		SC				
Violation Determined by		S				
Agency:						
Violation Type:		262.A				
Violation Short Description:		Generators - General				
Former Citation:		SR - 262.34(a)(3)&265.173(c)				
Violation Determined Date:		19951101				

Map Key	Number of Records	Direction	Distance (mi/ft)	Elev (ft)	Site	DB
Actual Return to Compliance		19960320				
Da:						
Return To Compliance		O				
Qualifier:						
Violation Responsible Agency:		S				
Scheduled Compliance Date:						
Enforcement Activity Location:		SC				
Enforcement Identifier:		000				
Enforcement Action Date:		19960213				
Enforcement Agency:		S				
Docket No:						
Attorney:		SC				
Corrective Action Component		No				
FI:						
Appeal Initiated Date:						
Appeal Resolved Date:						
Disposition Status Date:						
Disposition Status:						
Disposition Status Description:						
Respondent Name:						
Lead Agency:						
Enforcement Type:		130				
Enforcement Type Description:						
Enforcement Responsible		SC				
Person:						
Enforcement Suborganization:		EN				
Expenditure Amount:						
SEP Scheduled Completion						
Date:						
SEP Actual Completion Date:						
SEP Defaulted Date:						
SEP Type:						
SEP Type Description:						
Proposed Penalty Amount:						
Final Monetary Amount:						
Paid Amount:						
Final Count:						
Final Amount:						
<u>Violation/Evaluation Details</u>						
Evaluation Identifier:		001				
Evaluation Start Date:		20001108				
Evaluation Agency:		S				
Found Violation Flag:		Y				
Citizen Complaint Flag:		No				
Multimedia Inspection Flag:		No				
Sampling Flag:		No				
Not Subtitle C Flag:		No				
Evaluation Type:		CEI				
Evaluation Type Description:		COMPLIANCE EVALUATION INSPECTION ON-SITE				
Focus Area:						
Focus Area Description:						
Evaluation Responsible		SCWRS				
Person:						
Evaluation Suborganization:		TR				
Handler Activity Location:		SC				
Handler Name:		DETYENS SHIPYARDS INC				
Region:		04				
State:		SC				
Land Type:		P				
Date of Request:						
Date Response Received:						
Request Agency:						
Request Activity Location:						
Violation Activity Location:		SC				
Violation Determined by		S				

Map Key	Number of Records	Direction	Distance (mi/ft)	Elev (ft)	Site	DB
<hr/>						
Agency:						
Violation Type:		262.A				
Violation Short Description:		Generators - General				
Former Citation:		SR - 262.34(a)(2)				
Violation Determined Date:		20001108				
Actual Return to Compliance		20010312				
Da:						
Return To Compliance		O				
Qualifier:						
Violation Responsible Agency:		S				
Scheduled Compliance Date:						
Enforcement Activity Location:		SC				
Enforcement Identifier:		001				
Enforcement Action Date:		20010110				
Enforcement Agency:		S				
Docket No:						
Attorney:						
Corrective Action Component		No				
FI:						
Appeal Initiated Date:						
Appeal Resolved Date:						
Disposition Status Date:						
Disposition Status:						
Disposition Status Description:						
Respondent Name:						
Lead Agency:						
Enforcement Type:		130				
Enforcement Type Description:						
Enforcement Responsible		SCCAP				
Person:						
Enforcement Suborganization:		EN				
Expenditure Amount:						
SEP Scheduled Completion						
Date:						
SEP Actual Completion Date:						
SEP Defaulted Date:						
SEP Type:						
SEP Type Description:						
Proposed Penalty Amount:						
Final Monetary Amount:						
Paid Amount:						
Final Count:						
Final Amount:						
 <u>Violation/Evaluation Details</u>						
Evaluation Identifier:		000				
Evaluation Start Date:		19921201				
Evaluation Agency:		S				
Found Violation Flag:		Y				
Citizen Complaint Flag:		No				
Multimedia Inspection Flag:		No				
Sampling Flag:		No				
Not Subtitle C Flag:		No				
Evaluation Type:		CEI				
Evaluation Type Description:		COMPLIANCE EVALUATION INSPECTION ON-SITE				
Focus Area:						
Focus Area Description:						
Evaluation Responsible		SCWRS				
Person:						
Evaluation Suborganization:		TR				
Handler Activity Location:		SC				
Handler Name:		DETYENS SHIPYARDS INC				
Region:		04				
State:		SC				
Land Type:		P				
Date of Request:						

Map Key	Number of Records	Direction	Distance (mi/ft)	Elev (ft)	Site	DB
<hr/>						
Date Response Received:						
Request Agency:						
Request Activity Location:						
Violation Activity Location:		SC				
Violation Determined by Agency:		S				
Violation Type:		262.A				
Violation Short Description:		Generators - General				
Former Citation:		SR - 265.173(c)				
Violation Determined Date:		19921201				
Actual Return to Compliance Date:		19930825				
Return To Compliance Qualifier:		O				
Violation Responsible Agency:		S				
Scheduled Compliance Date:						
Enforcement Activity Location:		SC				
Enforcement Identifier:		000				
Enforcement Action Date:		19930304				
Enforcement Agency:		S				
Docket No:						
Attorney:		SC				
Corrective Action Component FI:		No				
Appeal Initiated Date:						
Appeal Resolved Date:						
Disposition Status Date:						
Disposition Status:						
Disposition Status Description:						
Respondent Name:						
Lead Agency:						
Enforcement Type:		130				
Enforcement Type Description:						
Enforcement Responsible Person:		SCCTC				
Enforcement Suborganization:		EN				
Expenditure Amount:						
SEP Scheduled Completion Date:						
SEP Actual Completion Date:						
SEP Defaulted Date:						
SEP Type:						
SEP Type Description:						
Proposed Penalty Amount:						
Final Monetary Amount:						
Paid Amount:						
Final Count:						
Final Amount:						
 <u>Violation/Evaluation Details</u>						
Evaluation Identifier:		001				
Evaluation Start Date:		20060817				
Evaluation Agency:		S				
Found Violation Flag:		Y				
Citizen Complaint Flag:		No				
Multimedia Inspection Flag:		No				
Sampling Flag:		No				
Not Subtitle C Flag:		No				
Evaluation Type:		CEI				
Evaluation Type Description:		COMPLIANCE EVALUATION INSPECTION ON-SITE				
Focus Area:						
Focus Area Description:						
Evaluation Responsible Person:		SCJES				
Evaluation Suborganization:		TR				
Handler Activity Location:		SC				

Map Key	Number of Records	Direction	Distance (mi/ft)	Elev (ft)	Site	DB
Handler Name:		DETYENS SHIPYARDS INC				
Region:		04				
State:		SC				
Land Type:		P				
Date of Request:						
Date Response Received:						
Request Agency:						
Request Activity Location:						
Violation Activity Location:		SC				
Violation Determined by		S				
Agency:						
Violation Type:		262.C				
Violation Short Description:		Generators - Pre-transport				
Former Citation:						
Violation Determined Date:		20060817				
Actual Return to Compliance		20061031				
Da:						
Return To Compliance		O				
Qualifier:						
Violation Responsible Agency:		S				
Scheduled Compliance Date:						
Enforcement Activity Location:		SC				
Enforcement Identifier:		001				
Enforcement Action Date:		20060927				
Enforcement Agency:		S				
Docket No:						
Attorney:						
Corrective Action Component		No				
FI:						
Appeal Initiated Date:						
Appeal Resolved Date:						
Disposition Status Date:						
Disposition Status:						
Disposition Status Description:						
Respondent Name:						
Lead Agency:						
Enforcement Type:		140				
Enforcement Type Description:		LETTER OF INTENT TO INITIATE ENFORCEMENT ACTION				
Enforcement Responsible		SCJES				
Person:						
Enforcement Suborganization:		TR				
Expenditure Amount:						
SEP Scheduled Completion						
Date:						
SEP Actual Completion Date:						
SEP Defaulted Date:						
SEP Type:						
SEP Type Description:						
Proposed Penalty Amount:						
Final Monetary Amount:						
Paid Amount:						
Final Count:						
Final Amount:						
 <u>Violation/Evaluation Details</u>						
Evaluation Identifier:		004				
Evaluation Start Date:		19900411				
Evaluation Agency:		S				
Found Violation Flag:		Y				
Citizen Complaint Flag:		No				
Multimedia Inspection Flag:		No				
Sampling Flag:		No				
Not Subtitle C Flag:		No				
Evaluation Type:		CEI				
Evaluation Type Description:		COMPLIANCE EVALUATION INSPECTION ON-SITE				
Focus Area:						

Map Key	Number of Records	Direction	Distance (mi/ft)	Elev (ft)	Site	DB
Focus Area Description:						
Evaluation Responsible						
Person:						
Evaluation Suborganization:						
Handler Activity Location:		SC				
Handler Name:		DETYENS SHIPYARDS INC				
Region:		04				
State:		SC				
Land Type:		P				
Date of Request:						
Date Response Received:						
Request Agency:						
Request Activity Location:						
Violation Activity Location:		SC				
Violation Determined by		S				
Agency:						
Violation Type:		262.A				
Violation Short Description:		Generators - General				
Former Citation:						
Violation Determined Date:		19900411				
Actual Return to Compliance		19900804				
Da:						
Return To Compliance		O				
Qualifier:						
Violation Responsible Agency:		S				
Scheduled Compliance Date:						
Enforcement Activity Location:		SC				
Enforcement Identifier:		004				
Enforcement Action Date:		19900622				
Enforcement Agency:		S				
Docket No:						
Attorney:						
Corrective Action Component		No				
FI:						
Appeal Initiated Date:						
Appeal Resolved Date:						
Disposition Status Date:						
Disposition Status:						
Disposition Status Description:						
Respondent Name:						
Lead Agency:						
Enforcement Type:		120				
Enforcement Type Description:		WRITTEN INFORMAL				
Enforcement Responsible						
Person:						
Enforcement Suborganization:						
Expenditure Amount:						
SEP Scheduled Completion						
Date:						
SEP Actual Completion Date:						
SEP Defaulted Date:						
SEP Type:						
SEP Type Description:						
Proposed Penalty Amount:						
Final Monetary Amount:						
Paid Amount:						
Final Count:						
Final Amount:						
<u>Violation/Evaluation Details</u>						
Evaluation Identifier:		001				
Evaluation Start Date:		20001108				
Evaluation Agency:		S				
Found Violation Flag:		Y				
Citizen Complaint Flag:		No				
Multimedia Inspection Flag:		No				

Map Key	Number of Records	Direction	Distance (mi/ft)	Elev (ft)	Site	DB
Sampling Flag:		No				
Not Subtitle C Flag:		No				
Evaluation Type:		CEI				
Evaluation Type Description:		COMPLIANCE EVALUATION INSPECTION ON-SITE				
Focus Area:						
Focus Area Description:						
Evaluation Responsible Person:		SCWRS				
Evaluation Suborganization:		TR				
Handler Activity Location:		SC				
Handler Name:		DETYENS SHIPYARDS INC				
Region:		04				
State:		SC				
Land Type:		P				
Date of Request:						
Date Response Received:						
Request Agency:						
Request Activity Location:						
Violation Activity Location:		SC				
Violation Determined by Agency:		S				
Violation Type:		262.A				
Violation Short Description:		Generators - General				
Former Citation:		SR - 265.173(d)				
Violation Determined Date:		20001108				
Actual Return to Compliance Da:		20010312				
Return To Compliance Qualifier:		O				
Violation Responsible Agency:		S				
Scheduled Compliance Date:						
Enforcement Activity Location:		SC				
Enforcement Identifier:		001				
Enforcement Action Date:		20010110				
Enforcement Agency:		S				
Docket No:						
Attorney:						
Corrective Action Component FI:		No				
Appeal Initiated Date:						
Appeal Resolved Date:						
Disposition Status Date:						
Disposition Status:						
Disposition Status Description:						
Respondent Name:						
Lead Agency:						
Enforcement Type:		130				
Enforcement Type Description:						
Enforcement Responsible Person:		SCCAP				
Enforcement Suborganization:		EN				
Expenditure Amount:						
SEP Scheduled Completion Date:						
SEP Actual Completion Date:						
SEP Defaulted Date:						
SEP Type:						
SEP Type Description:						
Proposed Penalty Amount:						
Final Monetary Amount:						
Paid Amount:						
Final Count:						
Final Amount:						
<u>Violation/Evaluation Details</u>						
Evaluation Identifier:		001				

Map Key	Number of Records	Direction	Distance (mi/ft)	Elev (ft)	Site	DB
Evaluation Start Date:		20001108				
Evaluation Agency:		S				
Found Violation Flag:		Y				
Citizen Complaint Flag:		No				
Multimedia Inspection Flag:		No				
Sampling Flag:		No				
Not Subtitle C Flag:		No				
Evaluation Type:		CEI				
Evaluation Type Description:		COMPLIANCE EVALUATION INSPECTION ON-SITE				
Focus Area:						
Focus Area Description:						
Evaluation Responsible Person:		SCWRS				
Evaluation Suborganization:		TR				
Handler Activity Location:		SC				
Handler Name:		DETYENS SHIPYARDS INC				
Region:		04				
State:		SC				
Land Type:		P				
Date of Request:						
Date Response Received:						
Request Agency:						
Request Activity Location:						
Violation Activity Location:		SC				
Violation Determined by Agency:		S				
Violation Type:		262.A				
Violation Short Description:		Generators - General				
Former Citation:		SR - 262.34(a)(2)				
Violation Determined Date:		20001108				
Actual Return to Compliance Da:		20010312				
Return To Compliance Qualifier:		O				
Violation Responsible Agency:		S				
Scheduled Compliance Date:						
Enforcement Activity Location:		SC				
Enforcement Identifier:		001				
Enforcement Action Date:		20001215				
Enforcement Agency:		S				
Docket No:						
Attorney:						
Corrective Action Component FI:		No				
Appeal Initiated Date:						
Appeal Resolved Date:						
Disposition Status Date:						
Disposition Status:						
Disposition Status Description:						
Respondent Name:						
Lead Agency:						
Enforcement Type:		120				
Enforcement Type Description:		WRITTEN INFORMAL				
Enforcement Responsible Person:		SCCAP				
Enforcement Suborganization:		EN				
Expenditure Amount:						
SEP Scheduled Completion Date:						
SEP Actual Completion Date:						
SEP Defaulted Date:						
SEP Type:						
SEP Type Description:						
Proposed Penalty Amount:						
Final Monetary Amount:						
Paid Amount:						
Final Count:						
Final Amount:						

Map Key	Number of Records	Direction	Distance (mi/ft)	Elev (ft)	Site	DB
<u>Violation/Evaluation Details</u>						
Evaluation Identifier:		004				
Evaluation Start Date:		19900411				
Evaluation Agency:		S				
Found Violation Flag:		Y				
Citizen Complaint Flag:		No				
Multimedia Inspection Flag:		No				
Sampling Flag:		No				
Not Subtitle C Flag:		No				
Evaluation Type:		CEI				
Evaluation Type Description:		COMPLIANCE EVALUATION INSPECTION ON-SITE				
Focus Area:						
Focus Area Description:						
Evaluation Responsible Person:						
Evaluation Suborganization:						
Handler Activity Location:		SC				
Handler Name:		DETYENS SHIPYARDS INC				
Region:		04				
State:		SC				
Land Type:		P				
Date of Request:						
Date Response Received:						
Request Agency:						
Request Activity Location:						
Violation Activity Location:		SC				
Violation Determined by Agency:		S				
Violation Type:		262.A				
Violation Short Description:		Generators - General				
Former Citation:						
Violation Determined Date:		19900411				
Actual Return to Compliance Date:		19900804				
Return To Compliance Qualifier:		O				
Violation Responsible Agency:		S				
Scheduled Compliance Date:						
Enforcement Activity Location:		SC				
Enforcement Identifier:		000				
Enforcement Action Date:		19910422				
Enforcement Agency:		S				
Docket No:						
Attorney:						
Corrective Action Component FI:		No				
Appeal Initiated Date:						
Appeal Resolved Date:						
Disposition Status Date:						
Disposition Status:						
Disposition Status Description:						
Respondent Name:						
Lead Agency:						
Enforcement Type:		310				
Enforcement Type Description:		FINAL 3008(A) COMPLIANCE ORDER				
Enforcement Responsible Person:		SCCTC				
Enforcement Suborganization:		EN				
Expenditure Amount:						
SEP Scheduled Completion Date:						
SEP Actual Completion Date:						
SEP Defaulted Date:						
SEP Type:						
SEP Type Description:						

Map Key	Number of Records	Direction	Distance (mi/ft)	Elev (ft)	Site	DB
Proposed Penalty Amount:		22000				
Final Monetary Amount:		22000				
Paid Amount:		22000				
Final Count:		1				
Final Amount:		22000				
<u>Violation/Evaluation Details</u>						
Evaluation Identifier:		000				
Evaluation Start Date:		19951101				
Evaluation Agency:		S				
Found Violation Flag:		Y				
Citizen Complaint Flag:		No				
Multimedia Inspection Flag:		No				
Sampling Flag:		No				
Not Subtitle C Flag:		No				
Evaluation Type:		CEI				
Evaluation Type Description:		COMPLIANCE EVALUATION INSPECTION ON-SITE				
Focus Area:						
Focus Area Description:						
Evaluation Responsible Person:		SCWRS				
Evaluation Suborganization:		TR				
Handler Activity Location:		SC				
Handler Name:		DETYENS SHIPYARDS INC				
Region:		04				
State:		SC				
Land Type:		P				
Date of Request:						
Date Response Received:						
Request Agency:						
Request Activity Location:						
Violation Activity Location:		SC				
Violation Determined by Agency:		S				
Violation Type:		262.A				
Violation Short Description:		Generators - General				
Former Citation:		SR - 262.34(a)(3)&265.173(c)				
Violation Determined Date:		19951101				
Actual Return to Compliance Date:		19960320				
Return To Compliance Qualifier:		O				
Violation Responsible Agency:		S				
Scheduled Compliance Date:						
Enforcement Activity Location:		SC				
Enforcement Identifier:		000				
Enforcement Action Date:		19951117				
Enforcement Agency:		S				
Docket No:						
Attorney:		SC				
Corrective Action Component FI:		No				
Appeal Initiated Date:						
Appeal Resolved Date:						
Disposition Status Date:						
Disposition Status:						
Disposition Status Description:						
Respondent Name:						
Lead Agency:						
Enforcement Type:		140				
Enforcement Type Description:						
Enforcement Responsible Person:		SCWRS				
Enforcement Suborganization:		TR				
Expenditure Amount:						
SEP Scheduled Completion						

Map Key	Number of Records	Direction	Distance (mi/ft)	Elev (ft)	Site	DB
Date: SEP Actual Completion Date: SEP Defaulted Date: SEP Type: SEP Type Description: Proposed Penalty Amount: Final Monetary Amount: Paid Amount: Final Count: Final Amount:						
<u>Violation/Evaluation Details</u>						
Evaluation Identifier:		004				
Evaluation Start Date:		19900411				
Evaluation Agency:		S				
Found Violation Flag:		Y				
Citizen Complaint Flag:		No				
Multimedia Inspection Flag:		No				
Sampling Flag:		No				
Not Subtitle C Flag:		No				
Evaluation Type:		CEI				
Evaluation Type Description:		COMPLIANCE EVALUATION INSPECTION ON-SITE				
Focus Area:						
Focus Area Description:						
Evaluation Responsible Person:						
Evaluation Suborganization:						
Handler Activity Location:		SC				
Handler Name:		DETYENS SHIPYARDS INC				
Region:		04				
State:		SC				
Land Type:		P				
Date of Request:						
Date Response Received:						
Request Agency:						
Request Activity Location:						
Violation Activity Location:		SC				
Violation Determined by Agency:		S				
Violation Type:		268.A				
Violation Short Description:		LDR - General				
Former Citation:						
Violation Determined Date:		19900411				
Actual Return to Compliance Date:		19900804				
Return To Compliance Qualifier:		O				
Violation Responsible Agency:		S				
Scheduled Compliance Date:						
Enforcement Activity Location:		SC				
Enforcement Identifier:		000				
Enforcement Action Date:		19910422				
Enforcement Agency:		S				
Docket No:						
Attorney:						
Corrective Action Component FI:		No				
Appeal Initiated Date:						
Appeal Resolved Date:						
Disposition Status Date:						
Disposition Status:						
Disposition Status Description:						
Respondent Name:						
Lead Agency:						
Enforcement Type:		310				
Enforcement Type Description:		FINAL 3008(A) COMPLIANCE ORDER				

Map Key	Number of Records	Direction	Distance (mi/ft)	Elev (ft)	Site	DB
Enforcement Responsible Person:		SCCTC				
Enforcement Suborganization:		EN				
Expenditure Amount:						
SEP Scheduled Completion Date:						
SEP Actual Completion Date:						
SEP Defaulted Date:						
SEP Type:						
SEP Type Description:						
Proposed Penalty Amount:		22000				
Final Monetary Amount:		22000				
Paid Amount:		22000				
Final Count:		1				
Final Amount:		22000				
<u>Violation/Evaluation Details</u>						
Evaluation Identifier:		000				
Evaluation Start Date:		19921201				
Evaluation Agency:		S				
Found Violation Flag:		Y				
Citizen Complaint Flag:		No				
Multimedia Inspection Flag:		No				
Sampling Flag:		No				
Not Subtitle C Flag:		No				
Evaluation Type:		CEI				
Evaluation Type Description:		COMPLIANCE EVALUATION INSPECTION ON-SITE				
Focus Area:						
Focus Area Description:						
Evaluation Responsible Person:		SCWRS				
Evaluation Suborganization:		TR				
Handler Activity Location:		SC				
Handler Name:		DETYENS SHIPYARDS INC				
Region:		04				
State:		SC				
Land Type:		P				
Date of Request:						
Date Response Received:						
Request Agency:						
Request Activity Location:						
Violation Activity Location:		SC				
Violation Determined by Agency:		S				
Violation Type:		262.D				
Violation Short Description:		Generators - Records/Reporting				
Former Citation:		SR - 262.11				
Violation Determined Date:		19921201				
Actual Return to Compliance Date:		19930825				
Return To Compliance Qualifier:		O				
Violation Responsible Agency:		S				
Scheduled Compliance Date:						
Enforcement Activity Location:		SC				
Enforcement Identifier:		000				
Enforcement Action Date:		19930304				
Enforcement Agency:		S				
Docket No:						
Attorney:		SC				
Corrective Action Component FI:		No				
Appeal Initiated Date:						
Appeal Resolved Date:						
Disposition Status Date:						
Disposition Status:						

Map Key	Number of Records	Direction	Distance (mi/ft)	Elev (ft)	Site	DB
Disposition Status Description:						
Respondent Name:						
Lead Agency:						
Enforcement Type:						
Enforcement Type Description:						
Enforcement Responsible Person:						
Enforcement Suborganization:						
Expenditure Amount:						
SEP Scheduled Completion Date:						
SEP Actual Completion Date:						
SEP Defaulted Date:						
SEP Type:						
SEP Type Description:						
Proposed Penalty Amount:						
Final Monetary Amount:						
Paid Amount:						
Final Count:						
Final Amount:						
<u>Violation/Evaluation Details</u>						
Evaluation Identifier:						
Evaluation Start Date:						
Evaluation Agency:						
Found Violation Flag:						
Citizen Complaint Flag:						
Multimedia Inspection Flag:						
Sampling Flag:						
Not Subtitle C Flag:						
Evaluation Type:						
Evaluation Type Description:						
Focus Area:						
Focus Area Description:						
Evaluation Responsible Person:						
Evaluation Suborganization:						
Handler Activity Location:						
Handler Name:						
Region:						
State:						
Land Type:						
Date of Request:						
Date Response Received:						
Request Agency:						
Request Activity Location:						
Violation Activity Location:						
Violation Determined by Agency:						
Violation Type:						
Violation Short Description:						
Former Citation:						
Violation Determined Date:						
Actual Return to Compliance Date:						
Return To Compliance Qualifier:						
Violation Responsible Agency:						
Scheduled Compliance Date:						
Enforcement Activity Location:						
Enforcement Identifier:						
Enforcement Action Date:						
Enforcement Agency:						
Docket No:						
Attorney:						
Corrective Action Component						

Map Key	Number of Records	Direction	Distance (mi/ft)	Elev (ft)	Site	DB
FI: Appeal Initiated Date: Appeal Resolved Date: Disposition Status Date: Disposition Status: Disposition Status Description: Respondent Name: Lead Agency: Enforcement Type: Enforcement Type Description: Enforcement Responsible Person: Enforcement Suborganization: Expenditure Amount: SEP Scheduled Completion Date: SEP Actual Completion Date: SEP Defaulted Date: SEP Type: SEP Type Description: Proposed Penalty Amount: Final Monetary Amount: Paid Amount: Final Count: Final Amount:						
<u>Violation/Evaluation Details</u>						
Evaluation Identifier:		CNV				
Evaluation Start Date:		19951219				
Evaluation Agency:		S				
Found Violation Flag:		N				
Citizen Complaint Flag:		No				
Multimedia Inspection Flag:		No				
Sampling Flag:		No				
Not Subtitle C Flag:		No				
Evaluation Type:		SNY				
Evaluation Type Description:		SIGNIFICANT NON-COMPLIER				
Focus Area:						
Focus Area Description:						
Evaluation Responsible Person:						
Evaluation Suborganization:						
Handler Activity Location:		SC				
Handler Name:		DETYENS SHIPYARDS INC				
Region:		04				
State:		SC				
Land Type:		P				
Date of Request:						
Date Response Received:						
Request Agency:						
Request Activity Location:						
Violation Activity Location:						
Violation Determined by Agency:						
Violation Type:						
Violation Short Description:						
Former Citation:						
Violation Determined Date:						
Actual Return to Compliance Date:						
Return To Compliance Qualifier:						
Violation Responsible Agency:						
Scheduled Compliance Date:						
Enforcement Activity Location:						
Enforcement Identifier:						

<i>Map Key</i>	<i>Number of Records</i>	<i>Direction</i>	<i>Distance (mi/ft)</i>	<i>Elev (ft)</i>	<i>Site</i>	<i>DB</i>
Enforcement Action Date: Enforcement Agency: Docket No: Attorney: Corrective Action Component FI: Appeal Initiated Date: Appeal Resolved Date: Disposition Status Date: Disposition Status: Disposition Status Description: Respondent Name: Lead Agency: Enforcement Type: Enforcement Type Description: Enforcement Responsible Person: Enforcement Suborganization: Expenditure Amount: SEP Scheduled Completion Date: SEP Actual Completion Date: SEP Defaulted Date: SEP Type: SEP Type Description: Proposed Penalty Amount: Final Monetary Amount: Paid Amount: Final Count: Final Amount:						
<u>Violation/Evaluation Details</u>						
Evaluation Identifier:		CV3				
Evaluation Start Date:		19930825				
Evaluation Agency:		S				
Found Violation Flag:		N				
Citizen Complaint Flag:		No				
Multimedia Inspection Flag:		No				
Sampling Flag:		No				
Not Subtitle C Flag:		No				
Evaluation Type:		SNN				
Evaluation Type Description:		NOT A SIGNIFICANT NON-COMPLIER				
Focus Area:						
Focus Area Description:						
Evaluation Responsible						
Person:						
Evaluation Suborganization:						
Handler Activity Location:		SC				
Handler Name:		DETYENS SHIPYARDS INC				
Region:		04				
State:		SC				
Land Type:		P				
Date of Request:						
Date Response Received:						
Request Agency:						
Request Activity Location:						
Violation Activity Location:						
Violation Determined by						
Agency:						
Violation Type:						
Violation Short Description:						
Former Citation:						
Violation Determined Date:						
Actual Return to Compliance						
Da:						
Return To Compliance						

Map Key	Number of Records	Direction	Distance (mi/ft)	Elev (ft)	Site	DB
Qualifier: Violation Responsible Agency: Scheduled Compliance Date: Enforcement Activity Location: Enforcement Identifier: Enforcement Action Date: Enforcement Agency: Docket No: Attorney: Corrective Action Component FI: Appeal Initiated Date: Appeal Resolved Date: Disposition Status Date: Disposition Status: Disposition Status Description: Respondent Name: Lead Agency: Enforcement Type: Enforcement Type Description: Enforcement Responsible Person: Enforcement Suborganization: Expenditure Amount: SEP Scheduled Completion Date: SEP Actual Completion Date: SEP Defaulted Date: SEP Type: SEP Type Description: Proposed Penalty Amount: Final Monetary Amount: Paid Amount: Final Count: Final Amount:						

Violation/Evaluation Details

Evaluation Identifier:	000
Evaluation Start Date:	19951101
Evaluation Agency:	S
Found Violation Flag:	Y
Citizen Complaint Flag:	No
Multimedia Inspection Flag:	No
Sampling Flag:	No
Not Subtitle C Flag:	No
Evaluation Type:	CEI
Evaluation Type Description:	COMPLIANCE EVALUATION INSPECTION ON-SITE
Focus Area:	
Focus Area Description:	
Evaluation Responsible	SCWRS
Person:	
Evaluation Suborganization:	TR
Handler Activity Location:	SC
Handler Name:	DETYENS SHIPYARDS INC
Region:	04
State:	SC
Land Type:	P
Date of Request:	
Date Response Received:	
Request Agency:	
Request Activity Location:	
Violation Activity Location:	SC
Violation Determined by	S
Agency:	
Violation Type:	262.A
Violation Short Description:	Generators - General

Map Key	Number of Records	Direction	Distance (mi/ft)	Elev (ft)	Site	DB
Former Citation:		SR - 265.173(a)				
Violation Determined Date:		19951101				
Actual Return to Compliance		19960320				
Da:						
Return To Compliance		O				
Qualifier:						
Violation Responsible Agency:		S				
Scheduled Compliance Date:						
Enforcement Activity Location:		SC				
Enforcement Identifier:		000				
Enforcement Action Date:		19960124				
Enforcement Agency:		S				
Docket No:						
Attorney:		SC				
Corrective Action Component		No				
FI:						
Appeal Initiated Date:						
Appeal Resolved Date:						
Disposition Status Date:						
Disposition Status:						
Disposition Status Description:						
Respondent Name:						
Lead Agency:						
Enforcement Type:		120				
Enforcement Type Description:		WRITTEN INFORMAL				
Enforcement Responsible		SC				
Person:						
Enforcement Suborganization:		EN				
Expenditure Amount:						
SEP Scheduled Completion						
Date:						
SEP Actual Completion Date:						
SEP Defaulted Date:						
SEP Type:						
SEP Type Description:						
Proposed Penalty Amount:						
Final Monetary Amount:						
Paid Amount:						
Final Count:						
Final Amount:						
<u>Violation/Evaluation Details</u>						
Evaluation Identifier:		001				
Evaluation Start Date:		19951219				
Evaluation Agency:		S				
Found Violation Flag:		N				
Citizen Complaint Flag:		No				
Multimedia Inspection Flag:		No				
Sampling Flag:		No				
Not Subtitle C Flag:		No				
Evaluation Type:		CSE				
Evaluation Type Description:		COMPLIANCE SCHEDULE EVALUATION				
Focus Area:						
Focus Area Description:						
Evaluation Responsible						
Person:						
Evaluation Suborganization:		TR				
Handler Activity Location:		SC				
Handler Name:		DETYENS SHIPYARDS INC				
Region:		04				
State:		SC				
Land Type:		P				
Date of Request:						
Date Response Received:						
Request Agency:						
Request Activity Location:						

<i>Map Key</i>	<i>Number of Records</i>	<i>Direction</i>	<i>Distance (mi/ft)</i>	<i>Elev (ft)</i>	<i>Site</i>	<i>DB</i>
<i>Violation Activity Location:</i> <i>Violation Determined by</i> <i>Agency:</i> <i>Violation Type:</i> <i>Violation Short Description:</i> <i>Former Citation:</i> <i>Violation Determined Date:</i> <i>Actual Return to Compliance</i> <i>Da:</i> <i>Return To Compliance</i> <i>Qualifier:</i> <i>Violation Responsible Agency:</i> <i>Scheduled Compliance Date:</i> <i>Enforcement Activity Location:</i> <i>Enforcement Identifier:</i> <i>Enforcement Action Date:</i> <i>Enforcement Agency:</i> <i>Docket No:</i> <i>Attorney:</i> <i>Corrective Action Component</i> <i>Fl:</i> <i>Appeal Initiated Date:</i> <i>Appeal Resolved Date:</i> <i>Disposition Status Date:</i> <i>Disposition Status:</i> <i>Disposition Status Description:</i> <i>Respondent Name:</i> <i>Lead Agency:</i> <i>Enforcement Type:</i> <i>Enforcement Type Description:</i> <i>Enforcement Responsible</i> <i>Person:</i> <i>Enforcement Suborganization:</i> <i>Expenditure Amount:</i> <i>SEP Scheduled Completion</i> <i>Date:</i> <i>SEP Actual Completion Date:</i> <i>SEP Defaulted Date:</i> <i>SEP Type:</i> <i>SEP Type Description:</i> <i>Proposed Penalty Amount:</i> <i>Final Monetary Amount:</i> <i>Paid Amount:</i> <i>Final Count:</i> <i>Final Amount:</i>						

Violation/Evaluation Details

Evaluation Identifier:	001
Evaluation Start Date:	19860107
Evaluation Agency:	S
Found Violation Flag:	Y
Citizen Complaint Flag:	No
Multimedia Inspection Flag:	No
Sampling Flag:	No
Not Subtitle C Flag:	No
Evaluation Type:	CEI
Evaluation Type Description:	COMPLIANCE EVALUATION INSPECTION ON-SITE
Focus Area:	
Focus Area Description:	
Evaluation Responsible	
Person:	
Evaluation Suborganization:	
Handler Activity Location:	SC
Handler Name:	DETYENS SHIPYARDS INC
Region:	04
State:	SC

<i>Map Key</i>	<i>Number of Records</i>	<i>Direction</i>	<i>Distance (mi/ft)</i>	<i>Elev (ft)</i>	<i>Site</i>	<i>DB</i>
Land Type:		P				
Date of Request:						
Date Response Received:						
Request Agency:						
Request Activity Location:						
Violation Activity Location:		SC				
Violation Determined by Agency:		S				
Violation Type:		262.A				
Violation Short Description:		Generators - General				
Former Citation:						
Violation Determined Date:		19860107				
Actual Return to Compliance Date:		19870321				
Return To Compliance Qualifier:		O				
Violation Responsible Agency:		S				
Scheduled Compliance Date:		19861128				
Enforcement Activity Location:		SC				
Enforcement Identifier:		001				
Enforcement Action Date:		19861113				
Enforcement Agency:		S				
Docket No:						
Attorney:						
Corrective Action Component FI:		No				
Appeal Initiated Date:						
Appeal Resolved Date:						
Disposition Status Date:						
Disposition Status:						
Disposition Status Description:						
Respondent Name:						
Lead Agency:						
Enforcement Type:		310				
Enforcement Type Description:		FINAL 3008(A) COMPLIANCE ORDER				
Enforcement Responsible Person:						
Enforcement Suborganization:						
Expenditure Amount:						
SEP Scheduled Completion Date:						
SEP Actual Completion Date:						
SEP Defaulted Date:						
SEP Type:						
SEP Type Description:						
Proposed Penalty Amount:		3000				
Final Monetary Amount:		3000				
Paid Amount:						
Final Count:		1				
Final Amount:		3000				
<u>Violation/Evaluation Details</u>						
Evaluation Identifier:		001				
Evaluation Start Date:		20001108				
Evaluation Agency:		S				
Found Violation Flag:		Y				
Citizen Complaint Flag:		No				
Multimedia Inspection Flag:		No				
Sampling Flag:		No				
Not Subtitle C Flag:		No				
Evaluation Type:		CEI				
Evaluation Type Description:		COMPLIANCE EVALUATION INSPECTION ON-SITE				
Focus Area:						
Focus Area Description:						
Evaluation Responsible Person:		SCWRS				

<i>Map Key</i>	<i>Number of Records</i>	<i>Direction</i>	<i>Distance (mi/ft)</i>	<i>Elev (ft)</i>	<i>Site</i>	<i>DB</i>
<hr/>						
<i>Evaluation Suborganization:</i>		TR				
<i>Handler Activity Location:</i>		SC				
<i>Handler Name:</i>		DETYENS SHIPYARDS INC				
<i>Region:</i>		04				
<i>State:</i>		SC				
<i>Land Type:</i>		P				
<i>Date of Request:</i>						
<i>Date Response Received:</i>						
<i>Request Agency:</i>						
<i>Request Activity Location:</i>						
<i>Violation Activity Location:</i>		SC				
<i>Violation Determined by Agency:</i>		S				
<i>Violation Type:</i>		262.A				
<i>Violation Short Description:</i>		Generators - General				
<i>Former Citation:</i>		SR - 265.173(c)				
<i>Violation Determined Date:</i>		20001108				
<i>Actual Return to Compliance Da:</i>		20010312				
<i>Return To Compliance Qualifier:</i>		O				
<i>Violation Responsible Agency:</i>		S				
<i>Scheduled Compliance Date:</i>						
<i>Enforcement Activity Location:</i>		SC				
<i>Enforcement Identifier:</i>		001				
<i>Enforcement Action Date:</i>		20010312				
<i>Enforcement Agency:</i>		S				
<i>Docket No:</i>						
<i>Attorney:</i>						
<i>Corrective Action Component FI:</i>		No				
<i>Appeal Initiated Date:</i>						
<i>Appeal Resolved Date:</i>						
<i>Disposition Status Date:</i>						
<i>Disposition Status:</i>						
<i>Disposition Status Description:</i>						
<i>Respondent Name:</i>						
<i>Lead Agency:</i>						
<i>Enforcement Type:</i>		310				
<i>Enforcement Type Description:</i>		FINAL 3008(A) COMPLIANCE ORDER				
<i>Enforcement Responsible Person:</i>		SCCAP				
<i>Enforcement Suborganization:</i>		EN				
<i>Expenditure Amount:</i>						
<i>SEP Scheduled Completion Date:</i>						
<i>SEP Actual Completion Date:</i>						
<i>SEP Defaulted Date:</i>						
<i>SEP Type:</i>						
<i>SEP Type Description:</i>						
<i>Proposed Penalty Amount:</i>						
<i>Final Monetary Amount:</i>		10000				
<i>Paid Amount:</i>		10000				
<i>Final Count:</i>		1				
<i>Final Amount:</i>		10000				
 <i><u>Violation/Evaluation Details</u></i>						
<i>Evaluation Identifier:</i>		001				
<i>Evaluation Start Date:</i>		20010110				
<i>Evaluation Agency:</i>		S				
<i>Found Violation Flag:</i>		N				
<i>Citizen Complaint Flag:</i>		No				
<i>Multimedia Inspection Flag:</i>		No				
<i>Sampling Flag:</i>		No				
<i>Not Subtitle C Flag:</i>		No				
<i>Evaluation Type:</i>		SNY				

Map Key	Number of Records	Direction	Distance (mi/ft)	Elev (ft)	Site	DB
Evaluation Type Description:		SIGNIFICANT NON-COMPLIER				
Focus Area:						
Focus Area Description:						
Evaluation Responsible Person:		SCWRS				
Evaluation Suborganization:		TR				
Handler Activity Location:		SC				
Handler Name:		DETYENS SHIPYARDS INC				
Region:		04				
State:		SC				
Land Type:		P				
Date of Request:						
Date Response Received:						
Request Agency:						
Request Activity Location:						
Violation Activity Location:						
Violation Determined by Agency:						
Violation Type:						
Violation Short Description:						
Former Citation:						
Violation Determined Date:						
Actual Return to Compliance Da:						
Return To Compliance Qualifier:						
Violation Responsible Agency:						
Scheduled Compliance Date:						
Enforcement Activity Location:						
Enforcement Identifier:						
Enforcement Action Date:						
Enforcement Agency:						
Docket No:						
Attorney:						
Corrective Action Component FI:						
Appeal Initiated Date:						
Appeal Resolved Date:						
Disposition Status Date:						
Disposition Status:						
Disposition Status Description:						
Respondent Name:						
Lead Agency:						
Enforcement Type:						
Enforcement Type Description:						
Enforcement Responsible Person:						
Enforcement Suborganization:						
Expenditure Amount:						
SEP Scheduled Completion Date:						
SEP Actual Completion Date:						
SEP Defaulted Date:						
SEP Type:						
SEP Type Description:						
Proposed Penalty Amount:						
Final Monetary Amount:						
Paid Amount:						
Final Count:						
Final Amount:						
<u>Violation/Evaluation Details</u>						
Evaluation Identifier:		001				
Evaluation Start Date:		20060817				
Evaluation Agency:		S				
Found Violation Flag:		Y				

Map Key	Number of Records	Direction	Distance (mi/ft)	Elev (ft)	Site	DB
Citizen Complaint Flag:		No				
Multimedia Inspection Flag:		No				
Sampling Flag:		No				
Not Subtitle C Flag:		No				
Evaluation Type:		CEI				
Evaluation Type Description:		COMPLIANCE EVALUATION INSPECTION ON-SITE				
Focus Area:						
Focus Area Description:						
Evaluation Responsible Person:		SCJES				
Evaluation Suborganization:		TR				
Handler Activity Location:		SC				
Handler Name:		DETYENS SHIPYARDS INC				
Region:		04				
State:		SC				
Land Type:		P				
Date of Request:						
Date Response Received:						
Request Agency:						
Request Activity Location:						
Violation Activity Location:		SC				
Violation Determined by Agency:		S				
Violation Type:		262.A				
Violation Short Description:		Generators - General				
Former Citation:						
Violation Determined Date:		20060817				
Actual Return to Compliance Date:		20061031				
Return To Compliance Qualifier:		O				
Violation Responsible Agency:		S				
Scheduled Compliance Date:						
Enforcement Activity Location:		SC				
Enforcement Identifier:		001				
Enforcement Action Date:		20060927				
Enforcement Agency:		S				
Docket No:						
Attorney:						
Corrective Action Component FI:		No				
Appeal Initiated Date:						
Appeal Resolved Date:						
Disposition Status Date:						
Disposition Status:						
Disposition Status Description:						
Respondent Name:						
Lead Agency:						
Enforcement Type:		140				
Enforcement Type Description:		LETTER OF INTENT TO INITIATE ENFORCEMENT ACTION				
Enforcement Responsible Person:		SCJES				
Enforcement Suborganization:		TR				
Expenditure Amount:						
SEP Scheduled Completion Date:						
SEP Actual Completion Date:						
SEP Defaulted Date:						
SEP Type:						
SEP Type Description:						
Proposed Penalty Amount:						
Final Monetary Amount:						
Paid Amount:						
Final Count:						
Final Amount:						

Violation/Evaluation Details

<i>Map Key</i>	<i>Number of Records</i>	<i>Direction</i>	<i>Distance (mi/ft)</i>	<i>Elev (ft)</i>	<i>Site</i>	<i>DB</i>
<hr/>						
Evaluation Identifier:		000				
Evaluation Start Date:		19910802				
Evaluation Agency:		S				
Found Violation Flag:		Y				
Citizen Complaint Flag:		No				
Multimedia Inspection Flag:		No				
Sampling Flag:		No				
Not Subtitle C Flag:		No				
Evaluation Type:		FCI				
Evaluation Type Description:		FOCUSED COMPLIANCE INSPECTION				
Focus Area:		V3				
Focus Area Description:		CONVERTED FROM V2 RCRAINFO				
Evaluation Responsible Person:		SCWRS				
Evaluation Suborganization:		TR				
Handler Activity Location:		SC				
Handler Name:		DETYENS SHIPYARDS INC				
Region:		04				
State:		SC				
Land Type:		P				
Date of Request:						
Date Response Received:						
Request Agency:						
Request Activity Location:						
Violation Activity Location:		SC				
Violation Determined by Agency:		S				
Violation Type:		262.A				
Violation Short Description:		Generators - General				
Former Citation:						
Violation Determined Date:		19910812				
Actual Return to Compliance Date:		19920121				
Return To Compliance Qualifier:		O				
Violation Responsible Agency:		S				
Scheduled Compliance Date:						
Enforcement Activity Location:		SC				
Enforcement Identifier:		000				
Enforcement Action Date:		19910828				
Enforcement Agency:		S				
Docket No:						
Attorney:						
Corrective Action Component FI:		No				
Appeal Initiated Date:						
Appeal Resolved Date:						
Disposition Status Date:						
Disposition Status:						
Disposition Status Description:						
Respondent Name:						
Lead Agency:						
Enforcement Type:		120				
Enforcement Type Description:		WRITTEN INFORMAL				
Enforcement Responsible Person:		SCCTC				
Enforcement Suborganization:		EN				
Expenditure Amount:						
SEP Scheduled Completion Date:						
SEP Actual Completion Date:						
SEP Defaulted Date:						
SEP Type:						
SEP Type Description:						
Proposed Penalty Amount:						
Final Monetary Amount:						
Paid Amount:						

Map Key	Number of Records	Direction	Distance (mi/ft)	Elev (ft)	Site	DB
Final Count:						
Final Amount:						
<u>Violation/Evaluation Details</u>						
Evaluation Identifier:		000				
Evaluation Start Date:		19921201				
Evaluation Agency:		S				
Found Violation Flag:		Y				
Citizen Complaint Flag:		No				
Multimedia Inspection Flag:		No				
Sampling Flag:		No				
Not Subtitle C Flag:		No				
Evaluation Type:		CEI				
Evaluation Type Description:		COMPLIANCE EVALUATION INSPECTION ON-SITE				
Focus Area:						
Focus Area Description:						
Evaluation Responsible Person:		SCWRS				
Evaluation Suborganization:		TR				
Handler Activity Location:		SC				
Handler Name:		DETYENS SHIPYARDS INC				
Region:		04				
State:		SC				
Land Type:		P				
Date of Request:						
Date Response Received:						
Request Agency:						
Request Activity Location:						
Violation Activity Location:		SC				
Violation Determined by Agency:		S				
Violation Type:		262.D				
Violation Short Description:		Generators - Records/Reporting				
Former Citation:		SR - 262.11				
Violation Determined Date:		19921201				
Actual Return to Compliance Date:		19930825				
Return To Compliance Qualifier:		O				
Violation Responsible Agency:		S				
Scheduled Compliance Date:						
Enforcement Activity Location:		SC				
Enforcement Identifier:		000				
Enforcement Action Date:		19930209				
Enforcement Agency:		S				
Docket No:						
Attorney:		SC				
Corrective Action Component FI:		No				
Appeal Initiated Date:						
Appeal Resolved Date:						
Disposition Status Date:						
Disposition Status:						
Disposition Status Description:						
Respondent Name:						
Lead Agency:						
Enforcement Type:		120				
Enforcement Type Description:		WRITTEN INFORMAL				
Enforcement Responsible Person:		SCCTC				
Enforcement Suborganization:		EN				
Expenditure Amount:						
SEP Scheduled Completion Date:						
SEP Actual Completion Date:						
SEP Defaulted Date:						

Map Key	Number of Records	Direction	Distance (mi/ft)	Elev (ft)	Site	DB
SEP Type:						
SEP Type Description:						
Proposed Penalty Amount:						
Final Monetary Amount:						
Paid Amount:						
Final Count:						
Final Amount:						
<u>Violation/Evaluation Details</u>						
Evaluation Identifier:		001				
Evaluation Start Date:		20001108				
Evaluation Agency:		S				
Found Violation Flag:		Y				
Citizen Complaint Flag:		No				
Multimedia Inspection Flag:		No				
Sampling Flag:		No				
Not Subtitle C Flag:		No				
Evaluation Type:		CEI				
Evaluation Type Description:		COMPLIANCE EVALUATION INSPECTION ON-SITE				
Focus Area:						
Focus Area Description:						
Evaluation Responsible Person:		SCWRS				
Evaluation Suborganization:		TR				
Handler Activity Location:		SC				
Handler Name:		DETYENS SHIPYARDS INC				
Region:		04				
State:		SC				
Land Type:		P				
Date of Request:						
Date Response Received:						
Request Agency:						
Request Activity Location:						
Violation Activity Location:		SC				
Violation Determined by Agency:		S				
Violation Type:		262.A				
Violation Short Description:		Generators - General				
Former Citation:		SR - 265.173(c)				
Violation Determined Date:		20001108				
Actual Return to Compliance Date:		20010312				
Return To Compliance		O				
Qualifier:						
Violation Responsible Agency:		S				
Scheduled Compliance Date:						
Enforcement Activity Location:		SC				
Enforcement Identifier:		001				
Enforcement Action Date:		20001215				
Enforcement Agency:		S				
Docket No:						
Attorney:						
Corrective Action Component FI:		No				
Appeal Initiated Date:						
Appeal Resolved Date:						
Disposition Status Date:						
Disposition Status:						
Disposition Status Description:						
Respondent Name:						
Lead Agency:						
Enforcement Type:		120				
Enforcement Type Description:		WRITTEN INFORMAL				
Enforcement Responsible Person:		SCCAP				
Enforcement Suborganization:		EN				

Map Key	Number of Records	Direction	Distance (mi/ft)	Elev (ft)	Site	DB
Expenditure Amount: SEP Scheduled Completion Date: SEP Actual Completion Date: SEP Defaulted Date: SEP Type: SEP Type Description: Proposed Penalty Amount: Final Monetary Amount: Paid Amount: Final Count: Final Amount:						
<u>Violation/Evaluation Details</u>						
Evaluation Identifier:		001				
Evaluation Start Date:		20001108				
Evaluation Agency:		S				
Found Violation Flag:		Y				
Citizen Complaint Flag:		No				
Multimedia Inspection Flag:		No				
Sampling Flag:		No				
Not Subtitle C Flag:		No				
Evaluation Type:		CEI				
Evaluation Type Description:		COMPLIANCE EVALUATION INSPECTION ON-SITE				
Focus Area:						
Focus Area Description:						
Evaluation Responsible Person:		SCWRS				
Evaluation Suborganization:		TR				
Handler Activity Location:		SC				
Handler Name:		DETYENS SHIPYARDS INC				
Region:		04				
State:		SC				
Land Type:		P				
Date of Request:						
Date Response Received:						
Request Agency:						
Request Activity Location:						
Violation Activity Location:		SC				
Violation Determined by Agency:		S				
Violation Type:		262.A				
Violation Short Description:		Generators - General				
Former Citation:		SR - 265.51-56				
Violation Determined Date:		20001108				
Actual Return to Compliance Date:		20010312				
Return To Compliance Qualifier:		O				
Violation Responsible Agency:		S				
Scheduled Compliance Date:						
Enforcement Activity Location:		SC				
Enforcement Identifier:		001				
Enforcement Action Date:		20010110				
Enforcement Agency:		S				
Docket No:						
Attorney:						
Corrective Action Component FI:		No				
Appeal Initiated Date:						
Appeal Resolved Date:						
Disposition Status Date:						
Disposition Status:						
Disposition Status Description:						
Respondent Name:						
Lead Agency:						

<i>Map Key</i>	<i>Number of Records</i>	<i>Direction</i>	<i>Distance (mi/ft)</i>	<i>Elev (ft)</i>	<i>Site</i>	<i>DB</i>
<hr/>						
Enforcement Type:		130				
Enforcement Type Description:						
Enforcement Responsible Person:		SCCAP				
Enforcement Suborganization:		EN				
Expenditure Amount:						
SEP Scheduled Completion Date:						
SEP Actual Completion Date:						
SEP Defaulted Date:						
SEP Type:						
SEP Type Description:						
Proposed Penalty Amount:						
Final Monetary Amount:						
Paid Amount:						
Final Count:						
Final Amount:						
 <u>Violation/Evaluation Details</u>						
Evaluation Identifier:		004				
Evaluation Start Date:		19900411				
Evaluation Agency:		S				
Found Violation Flag:		Y				
Citizen Complaint Flag:		No				
Multimedia Inspection Flag:		No				
Sampling Flag:		No				
Not Subtitle C Flag:		No				
Evaluation Type:		CEI				
Evaluation Type Description:		COMPLIANCE EVALUATION INSPECTION ON-SITE				
Focus Area:						
Focus Area Description:						
Evaluation Responsible Person:						
Evaluation Suborganization:						
Handler Activity Location:		SC				
Handler Name:		DETYENS SHIPYARDS INC				
Region:		04				
State:		SC				
Land Type:		P				
Date of Request:						
Date Response Received:						
Request Agency:						
Request Activity Location:						
Violation Activity Location:		SC				
Violation Determined by Agency:		S				
Violation Type:		268.A				
Violation Short Description:		LDR - General				
Former Citation:						
Violation Determined Date:		19900411				
Actual Return to Compliance Date:		19900804				
Return To Compliance Qualifier:		O				
Violation Responsible Agency:		S				
Scheduled Compliance Date:						
Enforcement Activity Location:		SC				
Enforcement Identifier:		004				
Enforcement Action Date:		19900622				
Enforcement Agency:		S				
Docket No:						
Attorney:						
Corrective Action Component FI:		No				
Appeal Initiated Date:						
Appeal Resolved Date:						

Map Key	Number of Records	Direction	Distance (mi/ft)	Elev (ft)	Site	DB
Disposition Status Date: Disposition Status: Disposition Status Description: Respondent Name: Lead Agency: Enforcement Type: 120 Enforcement Type Description: WRITTEN INFORMAL Enforcement Responsible Person: Enforcement Suborganization: Expenditure Amount: SEP Scheduled Completion Date: SEP Actual Completion Date: SEP Defaulted Date: SEP Type: SEP Type Description: Proposed Penalty Amount: Final Monetary Amount: Paid Amount: Final Count: Final Amount:						

20	1 of 2	-	0.00 / 0.00	10.65	CIRCLE K 2720879 2390 HWY 41 WANDO SC	LUST
Site No: 13065 Permit: R 13065 No of Tanks: 3 Category: Retail Sales Last Inspection: 10/21/2014 Billable: 0 Abandoned: 3 Other: 0 Facility Link: http://www.scdhec.gov/Apps/Environment/USTRegistry/Registry/Details/13065 Tank Owner: CIRCLE K STORES INC 2550 W TYVOLA RD STE 200 CHARLOTTE NC 28217 Business Address: 2390 HWY 41 WANDO SC 29492 Land Owner Busi Address: GREGORIE LAND CO LLC PO BOX 248 MOUNT PLEASANT SC 29465-0248 Operator Busi Address:						
--Details-- Release No: 1 Status Code: Fin Type: With SUPERB Project Manager: MAXWELL, STEPHEN R Reported: 11/6/1991 Confirmed: 11/6/1991 Rank and Score: 2BB - Watersupply wells < 1000 feet downgrade / 0 Product: NFA: 3/10/2003 Rank Desc: Watersupply wells < 1000 feet downgrade Status Desc: Cleanup Mcl: Resp Party: Superb Qualified:						
Source: UST Cleanup Initiated: 6/1/1992 Active: Compliance Req: False Compliance Met: False Emergency Resp: Compliance Date: Abatement Met: 6/30/1992 Superb Determ: Fin Res Mech: Cleanup Complete: 3/10/2003 Transferred: Owner:						
Release No: 2 Status Code: Fin Type: With SUPERB 25K deductible Source: UST Cleanup Initiated: Active:						

Map Key	Number of Records	Direction	Distance (mi/ft)	Elev (ft)	Site	DB
Project Manager:	MARTIN, STEVEN R				Compliance Req:	True
Reported:	3/10/2015				Compliance Met:	True
Confirmed:	4/3/2015				Emergency Resp:	
Rank and Score:	2BB - Watersupply wells < 1000 feet downgrade / 32				Compliance Date:	4/7/2015
Product:	Petroleum				Abatement Met:	1/20/2015
NFA:					Superb Determ:	
Rank Desc:	Watersupply wells < 1000 feet downgrade				Fin Res Mech:	NONE
Status Desc:					Cleanup Complete:	
Cleanup Mcl:					Transferred:	
Resp Party:	CIRCLE K STORES INC				Owner:	
Superb Qualified:	True					
Release No:	0				Source:	UST
Status Code:					Cleanup Initiated:	
Fin Type:					Active:	
Project Manager:	PLACE, DENISE M				Compliance Req:	True
Reported:	7/19/2012				Compliance Met:	False
Confirmed:					Emergency Resp:	
Rank and Score:	/				Compliance Date:	
Product:					Abatement Met:	
NFA:	7/26/2012				Superb Determ:	
Rank Desc:					Fin Res Mech:	
Status Desc:					Cleanup Complete:	
Cleanup Mcl:					Transferred:	
Resp Party:	CIRCLE K STORES INC				Owner:	
Superb Qualified:						

[20](#) 2 of 2 - 0.00 / 0.00 10.65 **CIRCLE K 2720879**
2390 HWY 41
WANDO SC 29669 **UST**

Site: 13065 **Category:** Retail Sales
Permit: R 13065 **Last Inspection:** 10/21/2014
No. Tanks: 3 **Facility Contact:**
Billable: 0 **Phone:** 843-884-4153
Abandoned: 3 **Land Owner Phone:** 843-884-4153
Other: 0 **Operator Phone:**
Business Address: 2390 HWY 41
WANDO SC 29492
Tank Owner Business Address: CIRCLE K STORES INC
2550 W TYVOLA RD STE 200
CHARLOTTE NC 28217
Land Owner Business Address: GREGORIE LAND CO LLC
PO BOX 248
MOUNT PLEASANT SC 29465-0248
Operator Business Address:
Facility Link: <http://www.scdhec.gov/Apps/Environment/USTRegistry/Registry/Details/13065>

Tank Information - Online Registry

Tank No.: 1 **Overfill Type:** Ball Float Vent Valve
Status: Abandoned **Verified:** 11/25/1997
Class: R **Piping Type:** Pressure
Tank Const: STi-P3 **Compliance:** 10/24/2014
Pipe Const: Fiberglass reinforced plastic **Comp Status:** In Compliance
Constr Date: **Age at Notification:** 10
Operat Date: 1/28/1991 **Dist to Well Feet:** 100
Tank Protect: Sacrificial Anode **Spill Prevention:** 11/25/1997
Tank Tested: 12/4/2013 **Left Gal:**
Pipe Protect: Fiberglass **Owner at Abd:**
Pipe Tested: **Last Use:**
Notify: **Aband:** 1/20/2015
Capacity: 10000 **Method:** Removed
Tank Cont Meth: **Case No.:**

Map Key	Number of Records	Direction	Distance (mi/ft)	Elev (ft)	Site	DB
<hr/>						
Pipe Cont Meth:					Under Dispense Cont:	True
Variance:					Drop Tube:	True
Product:	Gasoline RUL					
Tank Leak Det:	Statistical Inventory Reconciliation					
Pipe Leak Det:	Mechanical Line Leak Detector 12/26/2013	Statistical Inventory Reconciliation 12/26/2013				
 <u>Tank Information - Online Registry</u>						
Tank No.:	2				Overfill Type:	Ball Float Vent Valve
Status:	Abandoned				Verified:	11/25/1997
Class:	R				Piping Type:	Pressure
Tank Const:	STI-P3				Compliance:	10/24/2014
Pipe Const:	Fiberglass reinforced plastic				Comp Status:	In Compliance
Constr Date:					Age at Notification:	10
Operat Date:	1/28/1991				Dist to Well Feet:	100
Tank Protect:	Sacrificial Anode				Spill Prevention:	11/25/1997
Tank Tested:	12/4/2013				Left Gal:	
Pipe Protect:	Fiberglass				Owner at Abd:	
Pipe Tested:					Last Use:	
Notify:					Aband:	1/20/2015
Capacity:	10000				Method:	Removed
Tank Cont Meth:					Case No.:	
Pipe Cont Meth:					Under Dispense Cont:	True
Variance:					Drop Tube:	True
Product:	Gasoline Plus					
Tank Leak Det:	Statistical Inventory Reconciliation					
Pipe Leak Det:	Mechanical Line Leak Detector 12/26/2013	Statistical Inventory Reconciliation 12/26/2013				
 <u>Tank Information - Online Registry</u>						
Tank No.:	3				Overfill Type:	Ball Float Vent Valve
Status:	Abandoned				Verified:	11/25/1997
Class:	R				Piping Type:	Pressure
Tank Const:	STI-P3				Compliance:	10/24/2014
Pipe Const:	Fiberglass reinforced plastic				Comp Status:	In Compliance
Constr Date:					Age at Notification:	10
Operat Date:	1/28/1991				Dist to Well Feet:	100
Tank Protect:	Sacrificial Anode				Spill Prevention:	11/25/1997
Tank Tested:	12/4/2013				Left Gal:	
Pipe Protect:	Fiberglass				Owner at Abd:	
Pipe Tested:					Last Use:	
Notify:					Aband:	1/20/2015
Capacity:	10000				Method:	Removed
Tank Cont Meth:					Case No.:	
Pipe Cont Meth:					Under Dispense Cont:	True
Variance:					Drop Tube:	True
Product:	Gasoline Super/Prem					
Tank Leak Det:	Statistical Inventory Reconciliation					
Pipe Leak Det:	Mechanical Line Leak Detector 12/26/2013	Statistical Inventory Reconciliation 12/26/2013				
 <u>Tank Information - C-List</u>						
Tank:	1				Tank Owner Contact:	
Cap:	10000				Tank Owner Street:	2550 W TYVOLA
Chem:	RUL				Tank Owner City:	CHARLOTTE
Age:	10				Tank Owner State:	NC
Status Code:	ABD				Tank Owner Zip:	28217
Status Desc:	Abandoned				Tank Owner Phone:	704-583-5700
Tank Owner:	CIRCLE K STORES INC					
Tank:	2				Tank Owner Contact:	
Cap:	10000				Tank Owner Street:	2550 W TYVOLA
Chem:	PLUS				Tank Owner City:	CHARLOTTE
Age:	10				Tank Owner State:	NC
Status Code:	ABD				Tank Owner Zip:	28217

Map Key	Number of Records	Direction	Distance (mi/ft)	Elev (ft)	Site	DB
Status Desc:	Abandoned				Tank Owner Phone:	704-583-5700
Tank Owner:	CIRCLE K STORES INC					
Tank:	3				Tank Owner Contact:	
Cap:	10000				Tank Owner Street:	2550 W TYVOLA
Chem:	PREM				Tank Owner City:	CHARLOTTE
Age:	10				Tank Owner State:	NC
Status Code:	ABD				Tank Owner Zip:	28217
Status Desc:	Abandoned				Tank Owner Phone:	704-583-5700
Tank Owner:	CIRCLE K STORES INC					

21	1 of 1	-	0.00 / 0.00	11.69	PANTRY 879 2391 HWY 41 WANDO SC 29492	FINDS/FRS
Registry ID:	110017042840					
FIPS Code:						
Program Acronyms:	SC-EFIS					
HUC Code:	03050201					
Site Type Name:	STATIONARY					
EPA Region Code:	04					
Conveyor:	FRS-GEOCODE					
Source:						
County Name:	CHARLESTON					
SIC Codes:						
SIC Code Descriptions:						
NAICS Codes:						
Federal Facility Code:						
NAICS Code Descriptions:						
Federal Agency Name:						
US/Mexico Border Ind:						
Congressional Dist No:						
Create Date:	10-MAR-2004 19:36:38					
Census Block Code:	450150204042000					
Update Date:	29-DEC-2014 15:41:34					
Location Description:						
Supplemental Location:						
Tribal Land Code:						
Tribal Land Name:						
Latitude:	32.926252					
Longitude:	-79.82291					
Coord Collection Method:	ADDRESS MATCHING-HOUSE NUMBER					
Accuracy Value:	50					
Datum:	NAD83					
Reference Point:	ENTRANCE POINT OF A FACILITY OR STATION					
Interest Types:	STATE MASTER					
Facility Detail Rprt URL:	http://ofmpub.epa.gov/enviro/fii_query_detail.disp_program_facility?p_registry_id=110017042840					

22	1 of 3	-	0.00 / 0.00	6.88	WANDO LOUNGE 2601 HWY 41 WANDO SC	LUST
Site No:	19449				County Code:	8
Permit:	N 19449				County:	BERKELEY
No of Tanks:	0				Phone:	
Category:	Retail Sales				Tank Owner Phone:	
Last Inspection:					Land Owner Phone:	
Billable:	0				Operator Phone:	
Abandoned:	0				Search County:	BERKELEY
Other:	0					
Facility Link:	http://www.scdhec.gov/Apps/Environment/USTRegistry/Registry/Details/19449					
Tank Owner:	VILLEPONTEAUX, BENNY 2601 HWY 41 WANDO SC 29492					
Business Address:	2601 HWY 41					

Map Key	Number of Records	Direction	Distance (mi/ft)	Elev (ft)	Site	DB
WANDO SC 29492						
Land Owner Busi Address:						
Operator Busi Address:						
--Details--						
Release No:	1				Source:	UST
Status Code:					Cleanup Initiated:	9/17/2009
Fin Type:	With SUPERB Cost Recovery - ARA				Active:	
Project Manager:	SMITH, ALEXANDER F				Compliance Req:	True
Reported:	11/24/1999				Compliance Met:	True
Confirmed:	1/15/2009				Emergency Resp:	
Rank and Score:	2BB - Watersupply wells < 1000 feet downgrade / 36				Compliance Date:	1/21/2009
Product:	Petroleum				Abatement Met:	
NFA:	6/12/2012				Superb Determ:	
Rank Desc:	Watersupply wells < 1000 feet downgrade				Fin Res Mech:	NONE
Status Desc:					Cleanup Complete:	
Cleanup Mcl:	6/12/2012				Transferred:	
Resp Party:	VILLEPONTEAUX, BENNY				Owner:	
Superb Qualified:						
22	2 of 3	-	0.00 / 0.00	6.88	WANDO LOUNGE 2601 HWY 41 WANDO SC 29492	RCR
Site ID:	19449				REL:	1
Tax Map ID:	2630003024				Latitude:	32.92834
Longitude:	-79.82098				Reported:	11/24/99
CU MCL:	06/12/12					
22	3 of 3	-	0.00 / 0.00	6.88	WANDO LOUNGE 2601 HWY 41 WANDO SC	UST
Site:					Category:	Retail Sales
Permit:	N 19449				Last Inspection:	
No. Tanks:	0				Facility Contact:	
Billable:	0				Phone:	
Abandoned:	0				Land Owner Phone:	
Other:	0				Operator Phone:	
Business Address:	2601 HWY 41 WANDO SC 29492					
Tank Owner Business Address:	VILLEPONTEAUX, BENNY 2601 HWY 41 WANDO SC 29492					
Land Owner Business Address:						
Operator Business Address:						
Facility Link:	http://www.scdhec.gov/Apps/Environment/USTRegistry/Registry/Details/19449					
23	1 of 2	-	0.00 / 0.00	12.01	GE BETZ INC 1074 CLEMENTS FERRY RD WANDO SC 29493	FINDS/FRS
Registry ID:	110031284919					
FIPS Code:	45015					
Program Acronyms:	RCRAINFO					
HUC Code:						
Site Type Name:	STATIONARY					
EPA Region Code:	04					
Conveyor:						
Source:						
County Name:	BERKELEY					

Map Key	Number of Records	Direction	Distance (mi/ft)	Elev (ft)	Site	DB
SIC Codes: SIC Code Descriptions: NAICS Codes: Federal Facility Code: NAICS Code Descriptions: Federal Agency Name: US/Mexico Border Ind: Congressional Dist No: Create Date: 22-OCT-2007 13:13:34 Census Block Code: Update Date: 29-DEC-2014 12:04:15 Location Description: Supplemental Location: Tribal Land Code: Tribal Land Name: Latitude: Longitude: Coord Collection Method: Accuracy Value: Datum: NAD83 Reference Point: Interest Types: UNSPECIFIED UNIVERSE Facility Detail Rprt URL: http://ofmpub.epa.gov/enviro/fii_query_detail.disp_program_facility?p_registry_id=110031284919						

23	2 of 2	-	0.00 / 0.00	12.01	GE BETZ INC 1074 CLEMENTS FERRY RD WANDO SC 29493	RCRA NON GEN
County Name: BERKELEY County Code: SC015 EPA Handler ID: SCR000768226 Current Site Name: GE BETZ INC Generator Status Universe Desc: No Report Land Type Desc: Private Activity Location: SC TSD Activity: No Mixed Waste Generator: No Importer Activity: No Transporter Activity: No Transfer Facility: No Recycler Activity: No Onsite Burner Exemption: No Furnace Exemption: No Underground Inject Activity: No Rece Waste from Off Site: No Used Oil Transporter: Used Oil Transfer Facility: Used Oil Processor: Used Oil Refiner: Used Oil Burner: Used Oil Market Burner: Used Oil Spec Marketer: Mailing Address: 4636, SOMERTON RD, TREROSE, PA, 19053, US Contact Name: ROBERT MURPHY Contact Address: 4636, SOMERTON RD, TREROSE, PA, 19053, US Contact Email: Location Street 2:						

Owner/Operator Details

Owner/Operator Ind:	CO	Country:	US
Name:	THE EXTRA ATTIC SELF STORAGE LLC	Zip Code:	29492
Street No:	1074	Phone:	8438814500
Street 1:	CLEMENTS FERRY RD	Type:	P

Map Key	Number of Records	Direction	Distance (mi/ft)	Elev (ft)	Site	DB
<hr/>						
Street 2:					Date Became Current:	20061030
City:	WANDO				Date Ended Current:	
State:	SC					
Source Type:		N				
Owner/Operator Ind:	CP				Country:	US
Name:	GE BETZ INC				Zip Code:	19053
Street No:	4636				Phone:	2159535679
Street 1:	SOMERTON RD				Type:	P
Street 2:					Date Became Current:	20061030
City:	TREROSE				Date Ended Current:	
State:	PA					
Source Type:		N				
 <u>NAICS Details</u>						
Source Type:		N				
NAICS Code Owner:	HQ					
NAICS Code:	11111					
NAICS Description:	SOYBEAN FARMING					
NAICS Active Status:	Yes					
NAICS Cycle:	2002					
 <u>Hazardous Waste Details</u>						
Hazardous Waste Code Owner:	HQ					
Hazardous Waste Code:	D002					
Source Type:	N					
Code Type:	D					
Waste Code Description:	CORROSIVE WASTE					
Waste Code Active Status:	Yes					
BR Waste Code Active Status:	Yes					
Hazardous Waste Code Owner:	HQ					
Hazardous Waste Code:	D001					
Source Type:	N					
Code Type:	D					
Waste Code Description:	IGNITABLE WASTE					
Waste Code Active Status:	Yes					
BR Waste Code Active Status:	Yes					
 <u>Handler Details</u>						
Source Type:	N					
Receive Date:	20070126					
Current Site Name:	GE BETZ INC					
Non Notifier:						
Acknowledge Flag Date:						
Acknowledge Flag:						
Accessibility:						
Location Street No:	1074					
Location Street 1:	CLEMENTS FERRY RD					
Location Street 2:						
Location City:	WANDO					
Location State:	SC					
Location Zip Code:	29493					
County Code:	SC015					
State District:	TR					
Land Type:	P					
Mailing Street No:	4636					
Mailing Street 1:	SOMERTON RD					
Mailing Street 2:						
Mailing City:	TREROSE					
Mailing State:	PA					
Mailing Zip Code:	19053					

Map Key	Number of Records	Direction	Distance (mi/ft)	Elev (ft)	Site	DB
Mailing Country:		US				
Contact First Name:		ROBERT				
Contact Middle Initial:						
Contact Last Name:		MURPHY				
Contact Street No:		4636				
Contact Street 1:		SOMERTON RD				
Contact Street 2:						
Contact City:		TREROSE				
Contact State:		PA				
Contact Zip:		19053				
Contact Country:		US				
Contact Phone:		2159535679				
Contact Phone Extension:						
Contact Fax:						
Contact Email Address:						
Contact Title:						
Federal Waste Generator Code		HQ				
Owner:						
Federal Waste Generator Code:		N				
State Waste Generator Code		SC				
Owner:						
State Waste Generator Code:		4				
Short Term Generator:		No				
Importer Activity:		No				
Mixed Waste Generator:		No				
Transporter Activity:		No				
Transfer Facility:		No				
TSD Activity:		No				
Recycler Activity:		No				
Onsite Burner Exemption:		No				
Furnace Exemption:		No				
Underground Injection Activity:		No				
Receives Waste From Offsite:		No				
Universal Waste Destination		No				
Facility:						
Used Oil Transporter:		No				
Used Oil Transfer Facility:		No				
Used Oil Processor:		No				
Used Oil Refiner:		No				
Used Oil Fuel Burner:		No				
Used Oil Fuel Marketer to		No				
Burner:						
Used Oil Specification		No				
Marketer:						
Under 40CFR Sub K as						
College/University:						
Under 40CFR Sub K as						
Teaching Hospital:						
Under 40CFR Sub K as Non						
Profit Research:						
Withdrawal From 40 CFR Part						
262 Sub K:						
Include in National Report:						
Reporting Cycle Year:						
CDX Transaction ID:						
Federal Waste Generator Desc:						
<u>Handler Details</u>						
Source Type:		N				
Receive Date:		20061030				
Current Site Name:		GE BETZ INC				
Non Notifier:						
Acknowledge Flag Date:						
Acknowledge Flag:						
Accessibility:						
Location Street No:		1074				

Map Key	Number of Records	Direction	Distance (mi/ft)	Elev (ft)	Site	DB
Location Street 1:		CLEMENTS FERRY RD				
Location Street 2:						
Location City:		WANDO				
Location State:		SC				
Location Zip Code:		29493				
County Code:		SC015				
State District:		TR				
Land Type:		P				
Mailing Street No:		4636				
Mailing Street 1:		SOMERTON RD				
Mailing Street 2:						
Mailing City:		TREROSE				
Mailing State:		PA				
Mailing Zip Code:		19053				
Mailing Country:		US				
Contact First Name:		ROBERT				
Contact Middle Initial:						
Contact Last Name:		MURPHY				
Contact Street No:		4636				
Contact Street 1:		SOMERTON RD				
Contact Street 2:						
Contact City:		TREROSE				
Contact State:		PA				
Contact Zip:		19053				
Contact Country:		US				
Contact Phone:		2159535679				
Contact Phone Extension:						
Contact Fax:						
Contact Email Address:						
Contact Title:						
Federal Waste Generator Code		HQ				
Owner:						
Federal Waste Generator Code:		2				
State Waste Generator Code		SC				
Owner:						
State Waste Generator Code:		4				
Short Term Generator:		No				
Importer Activity:		No				
Mixed Waste Generator:		No				
Transporter Activity:		No				
Transfer Facility:		No				
TSD Activity:		No				
Recycler Activity:		No				
Onsite Burner Exemption:		No				
Furnace Exemption:		No				
Underground Injection Activity:		No				
Receives Waste From Offsite:		No				
Universal Waste Destination		No				
Facility:						
Used Oil Transporter:		No				
Used Oil Transfer Facility:		No				
Used Oil Processor:		No				
Used Oil Refiner:		No				
Used Oil Fuel Burner:		No				
Used Oil Fuel Marketer to		No				
Burner:						
Used Oil Specification		No				
Marketer:						
Under 40CFR Sub K as						
College/University:						
Under 40CFR Sub K as						
Teaching Hospital:						
Under 40CFR Sub K as Non						
Profit Research:						
Withdrawal From 40 CFR Part						
262 Sub K:						
Include in National Report:						
Reporting Cycle Year:						

Map Key	Number of Records	Direction	Distance (mi/ft)	Elev (ft)	Site	DB
CDX Transaction ID:						
Federal Waste Generator Desc:		Small Quantity Generator				
Violation/Evaluation Details						
Evaluation Identifier:		001				
Evaluation Start Date:		20061114				
Evaluation Agency:		S				
Found Violation Flag:		N				
Citizen Complaint Flag:		No				
Multimedia Inspection Flag:		No				
Sampling Flag:		No				
Not Subtitle C Flag:		No				
Evaluation Type:		CAV				
Evaluation Type Description:		COMPLIANCE ASSISTANCE VISIT				
Focus Area:						
Focus Area Description:						
Evaluation Responsible Person:		SCJES				
Evaluation Suborganization:		TR				
Handler Activity Location:		SC				
Handler Name:		GE BETZ INC				
Region:		04				
State:		SC				
Land Type:		P				
Date of Request:						
Date Response Received:						
Request Agency:						
Request Activity Location:						
Violation Activity Location:						
Violation Determined by Agency:						
Violation Type:						
Violation Short Description:						
Former Citation:						
Violation Determined Date:						
Actual Return to Compliance Da:						
Return To Compliance Qualifier:						
Violation Responsible Agency:						
Scheduled Compliance Date:						
Enforcement Activity Location:						
Enforcement Identifier:						
Enforcement Action Date:						
Enforcement Agency:						
Docket No:						
Attorney:						
Corrective Action Component FI:						
Appeal Initiated Date:						
Appeal Resolved Date:						
Disposition Status Date:						
Disposition Status:						
Disposition Status Description:						
Respondent Name:						
Lead Agency:						
Enforcement Type:						
Enforcement Type Description:						
Enforcement Responsible Person:						
Enforcement Suborganization:						
Expenditure Amount:						
SEP Scheduled Completion Date:						
SEP Actual Completion Date:						
SEP Defaulted Date:						

Map Key	Number of Records	Direction	Distance (mi/ft)	Elev (ft)	Site	DB
SEP Type: SEP Type Description: Proposed Penalty Amount: Final Monetary Amount: Paid Amount: Final Count: Final Amount:						
24	1 of 3	SSE	0.00 / 25.22	19.09	SALES INTERNATIONAL CORP 1100 BRICKYARD PKWY MT. PLEASANT SC 29464	FINDS/FRS
Registry ID: FIPS Code: Program Acronyms: HUC Code: Site Type Name: EPA Region Code: Conveyor: Source: County Name: SIC Codes: SIC Code Descriptions: NAICS Codes: Federal Facility Code: NAICS Code Descriptions: Federal Agency Name: US/Mexico Border Ind: Congressional Dist No: Create Date: Census Block Code: Update Date: Location Description: Supplemental Location: Tribal Land Code: Tribal Land Name: Latitude: Longitude: Coord Collection Method: Accuracy Value: Datum: Reference Point: Interest Types: Facility Detail Rprt URL:		110019984329 SC-EFIS 03050201 STATIONARY 04 FRS-GEocode CHARLESTON 01 06-DEC-2004 14:24:05 450190046083006 29-DEC-2014 16:23:18 32.85517 -79.80232 ADDRESS MATCHING-HOUSE NUMBER 30 NAD83 CENTER OF A FACILITY OR STATION STATE MASTER http://ofmpub.epa.gov/enviro/fii_query_detail.disp_program_facility?p_registry_id=110019984329				
24	2 of 3	SSE	0.00 / 25.22	19.09	BRICKYARD DEVELOPMENT CORPORATION 1100 BRICKYARD PKWY MT PLEASANT SC 29464	FINDS/FRS
Registry ID: FIPS Code: Program Acronyms: HUC Code: Site Type Name: EPA Region Code: Conveyor: Source: County Name: SIC Codes: SIC Code Descriptions: NAICS Codes: Federal Facility Code: NAICS Code Descriptions: Federal Agency Name:		110017303942 SC-EFIS 03050201 STATIONARY 04 FRS-GEocode CHARLESTON 1521 GENERAL CONTRACTORS-SINGLE-FAMILY HOUSES				

Map Key	Number of Records	Direction	Distance (mi/ft)	Elev (ft)	Site	DB
US/Mexico Border Ind: Congressional Dist No: 01 Create Date: 12-MAR-2004 13:22:08 Census Block Code: 450190046083006 Update Date: 29-DEC-2014 15:47:26 Location Description: Supplemental Location: PO BOX 1287 Tribal Land Code: Tribal Land Name: Latitude: 32.85517 Longitude: -79.80232 Coord Collection Method: ADDRESS MATCHING-HOUSE NUMBER Accuracy Value: 30 Datum: NAD83 Reference Point: CENTER OF A FACILITY OR STATION Interest Types: STATE MASTER Facility Detail Rprt URL: http://ofmpub.epa.gov/enviro/fii_query_detail.disp_program_facility?p_registry_id=110017303942						

24	3 of 3	SSE	0.00 / 25.22	19.09	BRICKYARD PLANTATION 1100 BRICKYARD PKWY MOUNT PLEASANT SC 29466	FINDS/FRS
Registry ID: 110019994504 FIPS Code: 45019 Program Acronyms: SC-EFIS HUC Code: 03050201 Site Type Name: STATIONARY EPA Region Code: 04 Conveyor: FRS-GEOCODE Source: County Name: CHARLESTON SIC Codes: SIC Code Descriptions: NAICS Codes: Federal Facility Code: NAICS Code Descriptions: Federal Agency Name: US/Mexico Border Ind: Congressional Dist No: 01 Create Date: 06-DEC-2004 14:34:54 Census Block Code: 450190046083006 Update Date: 01-APR-2005 10:06:50 Location Description: Supplemental Location: Tribal Land Code: Tribal Land Name: Latitude: 32.85517 Longitude: -79.80232 Coord Collection Method: ADDRESS MATCHING-HOUSE NUMBER Accuracy Value: 30 Datum: NAD83 Reference Point: CENTER OF A FACILITY OR STATION Interest Types: STATE MASTER Facility Detail Rprt URL: http://ofmpub.epa.gov/enviro/fii_query_detail.disp_program_facility?p_registry_id=110019994504						

25	1 of 1	SE	0.04 / 221.24	18.90	REFUEL 15 3050 IRONCLAD ALY MOUNT PLEASANT SC	UST
Site: 19575 Permit: P 19575 No. Tanks: 2 Billable: 2 Abandoned: 0 Category: Retail Sales Last Inspection: 3/16/2017 Facility Contact: Phone: 843-388-7128 Land Owner Phone: 843-345-7240						

Map Key	Number of Records	Direction	Distance (mi/ft)	Elev (ft)	Site	DB
Other:	0				Operator Phone:	843-345-7240
Business Address:		3050 IRONCLAD ALY MOUNT PLEASANT SC 29466-8353				
Tank Owner Business Address:		BLUE HORSESHOE LLC PO BOX 20782 CHARLESTON SC 29413-0782				
Land Owner Business Address:		BLUE HORSESHOE LLC PO BOX 20782 CHARLESTON SC 29413-0782				
Operator Business Address:		REFUEL INC PO BOX 20782 CHARLESTON SC 29413-0782				
Facility Link:		http://www.scdhec.gov/Apps/Environment/USTRegistry/Registry/Details/19575				

Tank Information - Online Registry

Tank No.:	1	Overfill Type:	Ball Float Vent Valve
Status:	Currently in Use	Verified:	12/14/2011
Class:	P	Piping Type:	Pressure
Tank Const:	Steel Clad	Compliance:	3/16/2017
Pipe Const:	Fiberglass reinforced plastic	Comp Status:	In Compliance
Constr Date:	8/12/2011	Age at Notification:	0
Operat Date:	12/19/2011	Dist to Well Feet:	100
Tank Protect:	Fiberglass Coating	Spill Prevention:	12/14/2011
Tank Tested:		Left Gal:	
Pipe Protect:	Fiberglass	Owner at Abd:	
Pipe Tested:		Last Use:	
Notify:		Aband:	
Capacity:	20000	Method:	
Tank Cont Meth:		Case No.:	
Pipe Cont Meth:		Under Dispense Cont:	True
Variance:		Drop Tube:	True
Product:	Gasoline RUL		
Tank Leak Det:	Interstitial Monitoring 12/14/2011		
Pipe Leak Det:	Mechanical Line Leak Detector 2/10/2017 Interstitial Monitoring 2/10/2017 Sump Sensor 11/25/2016		

Tank Information - Online Registry

Tank No.:	2	Overfill Type:	Ball Float Vent Valve
Status:	Currently in Use	Verified:	12/14/2011
Class:	P	Piping Type:	Pressure
Tank Const:	Steel Clad	Compliance:	3/16/2017
Pipe Const:	Fiberglass reinforced plastic	Comp Status:	In Compliance
Constr Date:	8/12/2011	Age at Notification:	0
Operat Date:	12/19/2011	Dist to Well Feet:	100
Tank Protect:	Fiberglass Coating	Spill Prevention:	12/14/2011
Tank Tested:		Left Gal:	
Pipe Protect:	Fiberglass	Owner at Abd:	
Pipe Tested:		Last Use:	
Notify:		Aband:	
Capacity:	20000	Method:	
Tank Cont Meth:		Case No.:	
Pipe Cont Meth:		Under Dispense Cont:	True
Variance:		Drop Tube:	True
Product:	Multiple petroleum		
Tank Leak Det:	Interstitial Monitoring 12/14/2011 Interstitial Monitoring Interstitial Monitoring		
Pipe Leak Det:	Mechanical Line Leak Detector 2/10/2017 Interstitial Monitoring 2/10/2017 Sump Sensor 11/25/2016 Interstitial Monitoring		

Tank Information - C-List

Tank:	1	Tank Owner Contact:	
Cap:	20000	Tank Owner Street:	PO BOX 20782
Chem:	RUL	Tank Owner City:	CHARLESTON
Age:	0	Tank Owner State:	SC
Status Code:	CIU	Tank Owner Zip:	29413-0782

Map Key	Number of Records	Direction	Distance (mi/ft)	Elev (ft)	Site	DB
<div> <div> Status Desc: Currently in Use Tank Owner: BLUE HORSESHOE LLC </div> <div> Tank: 2 Cap: 20000 Chem: MP Age: 0 Status Code: CIU Status Desc: Currently in Use Tank Owner: BLUE HORSESHOE LLC </div> <div> Tank Owner Phone: 843-345-7240 Tank Owner Contact: Tank Owner Street: PO BOX 20782 Tank Owner City: CHARLESTON Tank Owner State: SC Tank Owner Zip: 29413-0782 Tank Owner Phone: 843-345-7240 </div> </div>						
26	1 of 1	SE	0.23 / 1,217.76	10.61	Island Clearing Debris Site SC	SWF/LF
<div> <div> Facility ID: 102610-3001 Permit Status: Not Active Miscellaneous: Online Data: Composting EQC Reg: Low Country EQC Reg Off: Charleston Rate Restriction: Rate Units: Total Capacity: Capacity Units: GW Monitoring Required: Finan Assurance Reqrd: </div> <div> County: Charleston Street: City: State: Zip: 0 Contact: Telephone: UTM Easting: 613727.1875 UTM Northing: 3636201.5 </div> </div>						
27	1 of 4	NNW	0.45 / 2,397.63	12.46	HALSEY-CANNON BOATYARD & MARINE RAILWAY 130 WANDO CREEK LN CHARLESTON SC 29492	ALLSITES
<div> <div> Permit No: SCS123456918 Status: COMP Project Compl Dt: 3/4/2010 DCR Filed Dt: 2/10/2010 Execute Exists: True Terminate Exists: False Fund 128: No Site Size: 7 Contamination On Site: Metals, Base Neutral Acid Extractables Restrictions: NO RES, NO GW FOR DRINKING </div> <div> Resp Action Plan: Yes BFLD Type: Hazardous Substances BFLD Indicator: No Completed Dt: 3/4/2010 County: Berkeley Owner: CAINHOY HOLDINGS LLC Latitude: 32.92999 Longitude: -79.83237 </div> </div>						
27	2 of 4	NNW	0.45 / 2,397.63	12.46	HALSEY-CANNON BOATYARD & MARINE RAILWAY 130 WANDO CREEK LN NULL CHARLESTON SC 29492	BROWNFIELDS
<div> <div> County: Berkeley </div> <div> --Details-- Contract Tp Cd: 05-5499-NRP Contype Code: NRP File No: 56955 Status Code: COMP Contract Type: Non-Responsible Party Type Brownfield: Hazardous Substances I C Received: NULL Acerage: 7 Workplan Due: 10/2/2005 Workplan Rcvd: NULL </div> <div> Contract Manager: OVERCASH JO CHERIE C Person Company: CAINHOY HOLDINGS LLC Prim Address 1: 211 KING ST STE 300 Prim Address 2: NULL Prim City: CHARLESTON Prim State Code: SC Prim Zip Code: 29401-3190 Cap Approved: 2/5/2010 Contract Mailed: NULL Contract Executed: 9/2/2005 </div> </div>						

Map Key	Number of Records	Direction	Distance (mi/ft)	Elev (ft)	Site	DB
Workplan Rvwd:		NULL			Date Terminated:	NULL
Wrkplan Apprvd:		NULL			COC Date Issued:	3/4/2010
Report Received:		2/17/2006			RC Executed:	1/22/2010
Report Reviewed:		3/27/2006			Contact:	John Darby
Report Approved:		11/14/2008				
27	3 of 4	NNW	0.45 / 2,397.63	12.46	HALSEY-CANNON BOATYARD & MARINE RAILWAY 130 WANDO CREEK LN, CHARLESTON SC 29492 SC	SHWS
EPA ID:		SCS123456918				
27	4 of 4	NNW	0.45 / 2,397.63	12.46	HALSEY-CANNON BOATYARD & MARINE RAILWAY 130 WANDO CREEK LN CHARLESTON SC 29492	VCP
Latitude and Longitude:		32.92999, -79.83237				
--Details--						
File No:		56955				
Project Status Code:		COMP				
Project Complete Date:		3/4/2010				
CI Up Contract Cmpltd Dt:		3/4/2010				
Land Use Restriction:		NO RES, NO GW FOR DRINKING				
Contamination On Site:		Metals, Base Neutral Acid Extractables				
Execute Date:		9/2/2005				
Response Action Planned:		Yes				
Restrictions Filed Date:		2/10/2010				
Funds 128 A Utilized:		No				
Brownfields Type:		Hazardous Substances				
Acreage:		7				
Owner:		CAINHOY HOLDINGS LLC				

Unplottable Summary

Total: 61 Unplottable sites

DB	Company Name/Site Name	Address	City	Zip	ERIS ID
CERCLIS	AMOCO CHEMICALS CORP	HWY 98 CLEMENTS FERRY RD	WANDO SC	29492	805421851
CERCLIS NFRAP	AMOCO CHEMICALS CORP	HWY 98 CLEMENTS FERRY RD	WANDO SC	29492	805486744
ERNS		PARK WEST SUBDIVISION	MOUNT PLEASANT SC		807012050
ERNS		ADJACENT TO HWY 41	WANDO SC	29492	807210316
ERNS		HWY 98 CLEMENTS FERRY ROAD	WANDO SC		806783375
ERNS		HWY 98 AND CLEMENTS FERRY ROAD	WANDO SC		807180038
ERNS		CLEMENTS FERRY RD AND HWY 98	WANDO SC	29414	806776677
ERNS		DETYENS SHIPYARDS HWY 41 WANDO RIVER BRIDGE	CHARLESTON SC		806757232
ERNS		OFF CLEMENTS FERRY RD	MOUNT PLEASANT SC	29465	806776082
ERNS		HWY 41 AT HWY 33	CHARLESTON SC	294011899	806569263
ERNS		LOCATED WHERE HWY 41 CROSSES THE WANDO RIVER	WANDO SC		807018093
ERNS		HAMLIN CREEK	SC		819880560

ERNS		HORLBECK CREEK BRICKYARD PLANTATION	MOUNT PLEASANT SC		807218833
ERNS 1987 TO 1989		CLEMENTS FERRY RD	WANDO SC		805575181
ERNS 1987 TO 1989		CLEMENTS FERRY RD HWY 98	WANDO SC		805575927
FINDS/FRS	WANDO GROCERY	HWY 41	WANDO SC	29510-0187	815785265
FINDS/FRS	GODWINS INC	HWY 41	WANDO SC	29492	815760776
FINDS/FRS	HARBOUR CLUB PHASE 1/DUNE W. SUBDIVISION	HIGHWAY 41	MT. PLEASANT SC	00000	817039676
FINDS/FRS	THE HARBOUR PHASE 2/DUNES W. SUBDIVISION	HIGHWAY 41	MT. PLEASANT SC	00000	817040230
FINDS/FRS	EGRETS WALK PHASE 1&2/DUNES W. SUBDIVISION	HIGHWAY 41	MT. PLEASANT SC	00000	817031288
FINDS/FRS	AYERS PLANTATION WAY EXTENTION/DUNES WEST SUBDIVISION	HIGHWAY 41	MT. PLEASANT SC	00000	817033037
FINDS/FRS	WHISPERING MARSH PHASE 3/DUNES W. SUBDIVISION	HIGHWAY 41	MT. PLEASANT SC	00000	817040932
FINDS/FRS	RICHMOND COVE/DUNES WEST SUBDIVISION	HIGHWAY 41	MT. PLEASANT SC	00000	817041643
FINDS/FRS	PALM COVE/DUNES WEST SUBDIVISION	HIGHWAY 41	MT. PLEASANT SC	00000	817041813
FINDS/FRS	DETYENS SHIPYARD MT PLEASANT	HIGHWAY 41 AT WANDO RIVER	MT PLEASANT SC	29464	817031636

FINDS/FRS	INTERNATIONAL PAPER CO	RT 1 BOX 5 HWY 41	WANDO SC	29492-9102	815795180
FINDS/FRS	RIVERTOWNE GOLF LLC	1700 RIVERTOWNE DR	MOUNT PLEASANT SC	29466	817041334
FINDS/FRS	RIVERTOWNE LP	3301 RIVERTOWNE PKWY	MT PLEASANT SC	29464	817031031
FINDS/FRS	FORMER WANDO SECTION SHED	SC 41	WANDO SC	29492	815760773
FINDS/FRS	PRO HEALTH & SPINE LLC	2398 CLEMENTS FERRY RD	WANDO SC	29492	815791101
FINDS/FRS	CAINHOY PARK	CLEMENTS FERRY RD	MT PLEASANT SC	29465	817031568
FINDS/FRS	THOMPSON,OL CONSTRUCTION CO	CLEMENTS FERRY RD	CHARLESTON SC	29492	821514056
FINDS/FRS	CHARLESTON PAPER CO	CLEMENTS FERRY RD	WANDO SC	29492	815757282
FINDS/FRS	ASSOCIATED PAINTERS	CLEMENTS FERRY RD HWY 98	MT PLEASANT SC	29464	817041579
FINDS/FRS	AMOCO CHEMICALS CO	HWY 98 CLEMENTS FERRY RD	WANDO SC	29492	815756569
FINDS/FRS	THE PANTRY #878	2390 HIGHWAY 41	MT PLEASANT SC	29466-2400	817037198
FINDS/FRS	PANTRY 873	2846 HWY 17 N AT HWY 41	MT PLEASANT SC	29464-8915	817034744
HMIRS		US HWY 17 ARTHUR RAVENEL BRDGE	CHARLESTON SC		827708771
ICIS	THOMPSON,OL CONSTRUCTION CO	CLEMENTS FERRY RD	CHARLESTON SC	29492	828354697

ICIS	HARBOUR CLUB PHASE 1/DUNE W. SUBDIVISION	HIGHWAY 41	MT. PLEASANT SC	00000	828306351
ICIS	EGRETS WALK PHASE 1&2/DUNES W. SUBDIVISION	HIGHWAY 41	MT. PLEASANT SC	00000	828301918
ICIS	AYERS PLANTATION WAY EXTENTION/DUNES WEST SUBDIVISION	HIGHWAY 41	MT. PLEASANT SC	00000	828313313
LAST	DUNES WEST ROAD WA	HWY 41 & DUNES W SD	SC		836907734
LUST	AMOCO CHEMICALS CO	HWY 98 CLEMENTS FERRY RD	WANDO SC		822811503
LUST	FORMER WANDO SECTION SHED	SC 41	WANDO SC		822812322
LUST	WANDO GROCERY	HWY 41	WANDO SC		822810368
RCRA NON GEN	ASSOCIATED PAINTERS	CLEMENTS FERRY RD HWY 98	MT PLEASANT SC	29464	810444001
SEMS	STOLLER CHEMICAL CO. - CHARLESTON	U.S. HIGHWAY 17	CHARLESTON SC	29407	828839809
SEMS ARCHIVE	AMOCO CHEMICALS CORP	HYW 98 CLEMENTS FERRY RD	WANDO SC	29492	828876486
SHWS	STOLLER CHEMICAL CO - CHARLESTON	U.S HWY 17 7477 SAVANNAH HIWAY, CHARLESTON SC 29411	SC		820406494
SHWS	AMOCO CHEMICALS CORPORATION	2.9 MI ON HWY 98 FROM INT HWY 41, MT PLEASANT SC 29492	SC		820404451
SPILLS		CLEMENTS FERRY RD & SANDERS FARM LN RD	WANDO SC		820401509
SPILLS	HALSEY CANNON BOAT YARD	HWY 41	MOUNT PLEASANT SC		820388834

SPILLS	EXXON SERVICE STATION	HWY 17 AND HWY 41	MOUNT PLEASANT SC		820386235
SPILLS		BRIDGE CONNECTING W/ASHLEY & N CHARLESTO	CHARLESTON SC		820390329
UST	INTERNATIONAL PAPER CO	RT 1 PO BOX 5 HWY 41	WANDO SC		820423409
UST	WANDO GROCERY	HWY 41	WANDO SC	29669	820419596
UST	H G HARDERS & SO	US HWY 17	CHARLESTON SC	29669	820415621
UST	FORMER WANDO SE	SC 41	WANDO SC	29669	820422994
UST	AMOCO CHEMICALS CO	HWY 98 CLEMENTS FERRY RD	WANDO SC		820423410
UST	GODWINS INC	HWY 41	WANDO SC		836801837

Unplottable Report

Site: AMOCO CHEMICALS CORP
HYW 98 CLEMENTS FERRY RD WANDO SC 29492

CERCLIS

Site ID:	0403334	RNPL Status Code:	N
Site EPA ID:	SCD084703909	NPL Status:	Not on the NPL
Site Street Address 2:		RFED Facility Code:	N
Site County Name:	BERKELEY	RFED Facility Desc:	Not a Federal Facility
Site FIPS Code:	45015	USGS Hydro Unit No.:	03050201
Region Code:	04	Site Cong. Dist. Code:	06
Site SMSA No.:	1440	ROT Desc:	Other
Site Prim. Latitude:	32D56M18S	FR NPL Update No.:	
Site Prim. Longitude:	079D49M30S	RFRA Code:	
Lat Long Source:			
RNON NPL Status Desc:	NFRAP-Site does not qualify for the NPL based on existing information		

CERCLIS Assess History

OU ID:	00	RALT Short Name:	State (Fund)
Act Code ID:	002	Act Start Date:	
RAT Code:	PA	Act Complete Date:	3/16/1989 00:00:00
RAT Short Name:	PA	AGT Order No.:	130
RAT Name:	PRELIMINARY ASSESSMENT	SH OU:	
RAT Hist. Only Flag:		SH Code:	
RAT NSI Indicator:	B	SH Seq:	
RAT Level:	1	SH Start Date:	
RAT DEF OU:	00	SH Complete Date:	
RFBS Code:	P	SH Lead:	
SPA Code:	13		
RAT Def:	Collection of diverse existing information about the source and nature of the site hazard. It is EPA policy to complete the preliminary assessment within one year of site discovery.		
Site Desc:			
Site Alias:			

CERCLIS Assess History

OU ID:	00	RALT Short Name:	State (Fund)
Act Code ID:	001	Act Start Date:	
RAT Code:	SI	Act Complete Date:	3/12/1991 00:00:00
RAT Short Name:	SI	AGT Order No.:	160
RAT Name:	SITE INSPECTION	SH OU:	00
RAT Hist. Only Flag:		SH Code:	SH
RAT NSI Indicator:	B	SH Seq:	001
RAT Level:	1	SH Start Date:	
RAT DEF OU:	00	SH Complete Date:	5/18/1995 00:00:00
RFBS Code:	P	SH Lead:	State (Fund)
SPA Code:	13		
RAT Def:	The process of collecting site data and samples to characterize the severity of the hazard for the hazard ranking score and/or enforcement support.		
Site Desc:			
Site Alias:			

CERCLIS Assess History

OU ID:	00	RALT Short Name:	EPA Fund
Act Code ID:	001	Act Start Date:	
RAT Code:	DS	Act Complete Date:	11/1/1979 00:00:00
RAT Short Name:	DISCVRY	AGT Order No.:	10
RAT Name:	DISCOVERY	SH OU:	
RAT Hist. Only Flag:		SH Code:	

RAT NSI Indicator: B
RAT Level: 1
RAT DEF OU: 00
RFBS Code:
SPA Code: 13
RAT Def:

SH Seq:
SH Start Date:
SH Complete Date:
SH Lead:

The process by which a potential hazardous waste site is brought to the attention of the EPA. The process can occur through the use of several mechanisms such as a phone call or referral by another government agency.

Site Desc:
Site Alias:

CERCLIS Assess History

OU ID: 00
Act Code ID: 001
RAT Code: PA
RAT Short Name: PA
RAT Name: PRELIMINARY ASSESSMENT
RAT Hist. Only Flag:
RAT NSI Indicator: B
RAT Level: 1
RAT DEF OU: 00
RFBS Code: P
SPA Code: 13
RAT Def:

RALT Short Name: State (Fund)
Act Start Date:
Act Complete Date: 1/1/1985 00:00:00
AGT Order No.: 130
SH OU:
SH Code:
SH Seq:
SH Start Date:
SH Complete Date:
SH Lead:

Collection of diverse existing information about the source and nature of the site hazard. It is EPA policy to complete the preliminary assessment within one year of site discovery.

Site Desc:
Site Alias:

CERCLIS Assess History

OU ID: 00
Act Code ID: 001
RAT Code: VS
RAT Short Name: ARCH SITE
RAT Name: ARCHIVE SITE
RAT Hist. Only Flag:
RAT NSI Indicator: B
RAT Level: 1
RAT DEF OU: 00
RFBS Code:
SPA Code: 13
RAT Def:

RALT Short Name: EPA In-House
Act Start Date:
Act Complete Date: 1/23/1996 00:00:00
AGT Order No.: 1500
SH OU:
SH Code:
SH Seq:
SH Start Date:
SH Complete Date:
SH Lead:

The decision is made that no further activity is planned at the site.

Site Desc:
Site Alias:

CERCLIS Assess History

OU ID: 00
Act Code ID:
RAT Code:
RAT Short Name:
RAT Name:
RAT Hist. Only Flag:
RAT NSI Indicator:
RAT Level:
RAT DEF OU:
RFBS Code:
SPA Code:
RAT Def:

RALT Short Name:
Act Start Date:
Act Complete Date:
AGT Order No.: 0
SH OU:
SH Code:
SH Seq:
SH Start Date:
SH Complete Date:
SH Lead:

No description available

Site Desc:
Site Alias: AMOCO CHEMICALS CORP,,BERKELEY,SC,;

Site: AMOCO CHEMICALS CORP
HYW 98 CLEMENTS FERRY RD WANDO SC 29492

CERCLIS NFRAP

Site ID: 403334
Site EPA ID: SCD084703909

Site FIPS Code: 45015
Region Code: 4

Site Parent ID:
Site County Name: BERKELEY
Parent Site Name:

Site Cong. Dist. Code: 6
Federal Facility:

CERCLIS-NFRAP Assess History

OU ID:	0	Act Start Date:	
Act Code ID:	1	Act Complete Date:	3/12/1991
RAT Code:	SI	AGT Order No.:	160
RAT Short Name:	SI	SH OU:	0
RAT Name:	SITE INSPECTION	SH Code:	SH
RAT Hist. Only Flag:		SH Seq:	1
RAT NSI Indicator:	B	SH Start Date:	
RAT Level:	1	SH Complete Date:	5/18/1995 0:00
RAT DEF OU:	00	SH Lead:	State (Fund)
RFBS Code:	P	SH Qual:	
SPA Code:	13	RAQ Act. Qual Short:	NFRAP
RALT Short Name:	State (Fund)	RNPL Status Code:	N
RAT Def:	The process of collecting site data and samples to characterize the severity of the hazard for the hazard ranking score and/or enforcement support.		
RNON NPL Status Desc:	NFRAP-Site does not qualify for the NPL based on existing information		

CERCLIS-NFRAP Assess History

OU ID:	0	Act Start Date:	
Act Code ID:	1	Act Complete Date:	1/1/1985
RAT Code:	PA	AGT Order No.:	130
RAT Short Name:	PA	SH OU:	
RAT Name:	PRELIMINARY ASSESSMENT	SH Code:	
RAT Hist. Only Flag:		SH Seq:	
RAT NSI Indicator:	B	SH Start Date:	
RAT Level:	1	SH Complete Date:	
RAT DEF OU:	00	SH Lead:	
RFBS Code:	P	SH Qual:	
SPA Code:	13	RAQ Act. Qual Short:	Low priority
RALT Short Name:	State (Fund)	RNPL Status Code:	N
RAT Def:	Collection of diverse existing information about the source and nature of the site hazard. It is EPA policy to complete the preliminary assessment within one year of site discovery.		
RNON NPL Status Desc:	NFRAP-Site does not qualify for the NPL based on existing information		

CERCLIS-NFRAP Assess History

OU ID:	0	Act Start Date:	
Act Code ID:	1	Act Complete Date:	1/23/1996
RAT Code:	VS	AGT Order No.:	1500
RAT Short Name:	ARCH SITE	SH OU:	
RAT Name:	ARCHIVE SITE	SH Code:	
RAT Hist. Only Flag:		SH Seq:	
RAT NSI Indicator:	B	SH Start Date:	
RAT Level:	1	SH Complete Date:	
RAT DEF OU:	00	SH Lead:	
RFBS Code:		SH Qual:	
SPA Code:	13	RAQ Act. Qual Short:	
RALT Short Name:	EPA In-House	RNPL Status Code:	N
RAT Def:	The decision is made that no further activity is planned at the site.		
RNON NPL Status Desc:	NFRAP-Site does not qualify for the NPL based on existing information		

CERCLIS-NFRAP Assess History

OU ID:	0	Act Start Date:	
Act Code ID:	1	Act Complete Date:	11/1/1979
RAT Code:	DS	AGT Order No.:	10
RAT Short Name:	DISCVRY	SH OU:	
RAT Name:	DISCOVERY	SH Code:	
RAT Hist. Only Flag:		SH Seq:	
RAT NSI Indicator:	B	SH Start Date:	
RAT Level:	1	SH Complete Date:	
RAT DEF OU:	00	SH Lead:	

RFBS Code:		SH Qual:	
SPA Code:	13	RAQ Act. Qual Short:	
RALT Short Name:	EPA Fund	RNPL Status Code:	N
RAT Def:	The process by which a potential hazardous waste site is brought to the attention of the EPA. The process can occur through the use of several mechanisms such as a phone call or referral by another government agency.		
RNON NPL Status Desc:	NFRAP-Site does not qualify for the NPL based on existing information		

CERCLIS-NFRAP Assess History

OU ID:	0	Act Start Date:	
Act Code ID:	2	Act Complete Date:	3/16/1989
RAT Code:	PA	AGT Order No.:	130
RAT Short Name:	PA	SH OU:	
RAT Name:	PRELIMINARY ASSESSMENT	SH Code:	
RAT Hist. Only Flag:		SH Seq:	
RAT NSI Indicator:	B	SH Start Date:	
RAT Level:	1	SH Complete Date:	
RAT DEF OU:	00	SH Lead:	
RFBS Code:	P	SH Qual:	
SPA Code:	13	RAQ Act. Qual Short:	Low priority
RALT Short Name:	State (Fund)	RNPL Status Code:	N
RAT Def:	Collection of diverse existing information about the source and nature of the site hazard. It is EPA policy to complete the preliminary assessment within one year of site discovery.		
RNON NPL Status Desc:	NFRAP-Site does not qualify for the NPL based on existing information		

Site: **PARK WEST SUBDIVISION MOUNT PLEASANT SC** ERNS

NRC Report No:	814237	Direction From City:	
Type of Incident:	FIXED	Lat Quad:	
Incident Cause:	EQUIPMENT FAILURE	Long Quad:	
Incident Date:	10/10/2006 1:30:00 PM	Location Section:	
Incident Location:	PARK WEST SUBDIVISION	Location Township:	
Incident Dtg:	OCCURRED	Location Range:	
Distance From City:		Potential Flag:	No
Distance Units:		Year:	Calendar Year 2006
Description of Incident:	CALLER REPORTS A DISCHARGE OF 15 GALLONS OF CHEVRON CLARITY OIL INTO WETLANDS, WHICH ARE A TRIBUTARY OF THE WANDO RIVER. A LAB HAMMER WAS BEING USED FOR DRIVING AND EXTRACTING POLLEN FROM A HYDRALULIC UNIT, WHEN THE HOSE ON THE UNIT BLEW, CAUSING THE OIL		

Material Spill Information

Chris Code:	NCC	Name of Material:	CHEVRON CLARITY OIL
CAS No:	000000-00-0	If Reached Water:	YES
UN No:		Amount in Water:	15
Amount of Material:	15	Unit Reach Water:	GALLON(S)
Unit of Measure:	GALLON(S)		

Calls Information

Date Time Received:	10/10/2006 1:54:58 PM	Responsible City:	
Date Time Complete:	10/10/2006 2:10:17 PM	Responsible State:	XX
Call Type:	INC	Responsible Zip:	
Responsible Company:		On Behalf of:	
Responsible ORG	UNKNOWN	Source:	TELEPHONE
Type:			

Incidents Information

Aircraft Type:
Aircraft Model:
Aircraft ID:
Aircraft Fuel Capacity:
Aircraft Fuel Capacity Units:
Aircraft Fuel on Board:

Aircraft Fuel OB Units:
 Aircraft Spot No:
 Aircraft Hanger:
 Aircraft Runway No:
 Road Mile Marker:
 Building ID:
 Type of Fixed Object: BRIDGE
 Power Generating Facility: U
 Generating Capacity:
 Type of Fuel:
 NPDES:
 NPDES Compliance: U
 Pipeline Type:
 DOT Regulated: U
 Pipeline Above Ground: ABOVE
 Exposed Underwater: N
 Pipeline Covered: U
 Railroad Hotline:
 Grade Crossing: U
 Location Subdivision:
 Railroad Milepost:
 Type Vehicle Involved:
 Crossing Device Type:
 Device Operational: Y
 Dot Crossing No:
 Brake Failure: U
 Description of Tank:
 Tank Above Ground: ABOVE
 Transportable Container: U
 Tank Regulated: U
 Tank Regulated By:
 Tank ID:
 Capacity of Tank:
 Capacity of Tank Units:
 Actual Amount:
 Actual Amount Units:
 Platform Rig Name:
 Platform Letter:
 Location Area ID:
 Location Block ID:
 OCSG No:
 OCSG No:
 State Lease No:
 Pier Dock No:
 Berth Slip No:
 Continuous Release Type:
 Initial Cont Release No:
 Continuous Release Permit:
 Allision: U
 Type of Structure:
 Structure Name:
 Structure Operational: U
 Airbag Deployed: U
 Date Time Normal Service:
 Service Disruption Time:
 Service Disruption Units:
 Transit Bus Flag:
 CR Begin Date:
 CR End Date:
 CR Change Date:
 FBI Contact:
 FBI Contact Date Time:
 Sub Part C Testing Req: XXX
 Conductor Testing:
 Engineer Testing:
 Trainman Testing:
 Yard Foreman Testing:
 RCL Operator Testing:
 Brakeman Testing:
 Train Dispatcher Testing:
 Signalman Testing:

Other Employee Testing:
Unknown Testing:
Passenger Handling:
Passenger Route: XXX
Passenger Delay: XXX

Incident Details Information

Fire Involved: N
Fire Extinguished: U
Any Evacuations: N
Number Evacuated:
Who Evacuated:
Radius Of Evacuation:
Any Injuries: N
No. Injured:
No. Hospitalized:
Any Fatalities: N
No. Fatalities:
Any Damages: N
Damage Amount:
Air Corridor Closed: N
Air Corridor Desc:
Air Closure Time:
Waterway Closed: N
Waterway Desc:
Waterway Closure Time:
Road Closed: N
Road Desc:
Road Closure Time:
Closure Direction:
Major Artery: No
Track Closed: N
Track Desc:
Track Closure Time:
Media Interest: NONE
Medium Desc: WATER
Additional Medium Info: WETLANDS>WANDO RIVER
Body of Water: WETLANDS
Tributary of: WANDO RIVER
Nearest River Mile Marker:
Release Secured: Y
Est Duration of Release:
Release Rate:
Desc Remedial Action: BOOMED AND ABSORBENTS WERE APPLIED.
State Agency on Scene: NONE
State Agency Report No:
Other Agency Notified:
Weather Conditions: PARTLY CLOUDY
Air Temperature: 78
Wind Speed: 10
Wind Direction: NE
Water Supply Contaminated: U
Sheen Size:
Sheen Color:
Direction of Sheen Travel:
Sheen Odor Description:
Wave Condition:
Current Speed:
Current Direction:
Water Temperature:
Track Close Dir:
EMPL Fatality:
Pass Fatality:
Community Impact: N
Wind Speed Unit: MPH
Employee Injuries:
Passenger Injuries:
Occupant Fatality:
Current Speed Unit:

Road Closure Units:
Track Closure Units:
Sheen Size Units:
Additional Info: CALLER REPORTS NO ADDITIONAL INFORMATION.
State Agency Notified: NONE
Federal Agency Notified: NONE
Nearest River Mile Marker:
Sheen Size Length:
Sheen Size Length Units:
Sheen Size Width:
Sheen Size Width Units:
Offshore: N
Duration Unit:
Release Rate Unit:
Release Rate Rate:
Passengers Transferred: NO

Site: ADJACENT TO HWY 41 WANDO SC 29492 ERNS

NRC Report No:	98007	Direction From City:	
Type of Incident:	UNKNOWN SHEEN	Lat Quad:	
Incident Cause:	UNKNOWN	Long Quad:	
Incident Date:	12/2/1991 8:45:00 AM	Location Section:	
Incident Location:		Location Township:	
Incident Dtg:	DISCOVERED	Location Range:	
Distance From City:		Potential Flag:	
Distance Units:		Year:	Calendar Year 1991
Description of Incident:	UNKNOWN/UNKNWON SHEEN SIGHTING		

Material Spill Information

Chris Code:	OUN	Name of Material:	UNKNOWN OIL
CAS No:		If Reached Water:	YES
UN No:		Amount in Water:	0
Amount of Material:	0	Unit Reach Water:	UNKNOWN AMOUNT
Unit of Measure:	UNKNOWN AMOUNT		

Calls Information

Date Time Received:	12/2/1991 8:57:30 AM	Responsible City:	
Date Time Complete:	12/2/1991 9:02:56 AM	Responsible State:	XX
Call Type:	INC	Responsible Zip:	
Responsible Company:		On Behalf of:	
Responsible ORG	UNKNOWN	Source:	UNAVAILABLE
Type:			

Incidents Information

Aircraft Type: UNKNOWN
Aircraft Model:
Aircraft ID:
Aircraft Fuel Capacity:
Aircraft Fuel Capacity Units:
Aircraft Fuel on Board:
Aircraft Fuel OB Units:
Aircraft Spot No:
Aircraft Hanger:
Aircraft Runway No:
Road Mile Marker:
Building ID:
Type of Fixed Object: UNKNOWN
Power Generating Facility: U
Generating Capacity:
Type of Fuel:
NPDES:
NPDES Compliance: U

Pipeline Type:	UNKNOWN
DOT Regulated:	U
Pipeline Above Ground:	ABOVE
Exposed Underwater:	U
Pipeline Covered:	U
Railroad Hotline:	No
Grade Crossing:	N
Location Subdivision:	
Railroad Milepost:	UNKNOWN
Type Vehicle Involved:	UNKNOWN
Crossing Device Type:	
Device Operational:	Y
Dot Crossing No:	
Brake Failure:	N
Description of Tank:	
Tank Above Ground:	ABOVE
Transportable Container:	U
Tank Regulated:	U
Tank Regulated By:	
Tank ID:	
Capacity of Tank:	
Capacity of Tank Units:	
Actual Amount:	
Actual Amount Units:	
Platform Rig Name:	
Platform Letter:	
Location Area ID:	
Location Block ID:	
OCSG No:	
OCSG No:	
State Lease No:	
Pier Dock No:	
Berth Slip No:	
Continuous Release Type:	
Initial Cont Release No:	
Continuous Release Permit:	
Allision:	N
Type of Structure:	
Structure Name:	
Structure Operational:	Y
Airbag Deployed:	
Date Time Normal Service:	
Service Disruption Time:	
Service Disruption Units:	
Transit Bus Flag:	
CR Begin Date:	
CR End Date:	
CR Change Date:	
FBI Contact:	
FBI Contact Date Time:	
Sub Part C Testing Req:	XXX
Conductor Testing:	
Engineer Testing:	
Trainman Testing:	
Yard Foreman Testing:	
RCL Operator Testing:	
Brakeman Testing:	
Train Dispatcher Testing:	
Signalman Testing:	
Other Employee Testing:	
Unknown Testing:	
Passenger Handling:	
Passenger Route:	XXX
Passenger Delay:	XXX

Incident Details Information

Fire Involved:	N
Fire Extinguished:	U
Any Evacuations:	N

Number Evacuated:
 Who Evacuated:
 Radius Of Evacuation:
 Any Injuries: U
 No. Injured:
 No. Hospitalized:
 Any Fatalities: U
 No. Fatalities:
 Any Damages: N
 Damage Amount:
 Air Corridor Closed: N
 Air Corridor Desc:
 Air Closure Time:
 Waterway Closed: N
 Waterway Desc:
 Waterway Closure Time:
 Road Closed: N
 Road Desc:
 Road Closure Time:
 Closure Direction:
 Major Artery: No
 Track Closed: N
 Track Desc:
 Track Closure Time:
 Media Interest:
 Medium Desc: WATER
 Additional Medium Info: WANDO RIVER
 Body of Water:
 Tributary of:
 Nearest River Mile Marker:
 Release Secured: U
 Est Duration of Release:
 Release Rate:
 Desc Remedial Action: NONE
 State Agency on Scene:
 State Agency Report No:
 Other Agency Notified:
 Weather Conditions:
 Air Temperature:
 Wind Speed:
 Wind Direction:
 Water Supply Contaminated: U
 Sheen Size:
 Sheen Color:
 Direction of Sheen Travel:
 Sheen Odor Description:
 Wave Condition:
 Current Speed:
 Current Direction:
 Water Temperature:
 Track Close Dir:
 EMPL Fatality:
 Pass Fatality:
 Community Impact: N
 Wind Speed Unit:
 Employee Injuries:
 Passenger Injuries:
 Occupant Fatality:
 Current Speed Unit:
 Road Closure Units:
 Track Closure Units:
 Sheen Size Units:
 Additional Info: SHEEN SIZE=UNKNOWN CALLER SAID THIS HAS OCCURED BEFORE
 State Agency Notified:
 Federal Agency Notified:
 Nearest River Mile Marker:
 Sheen Size Length:
 Sheen Size Length Units:
 Sheen Size Width:
 Sheen Size Width Units:
 Offshore: Y

Duration Unit:
Release Rate Unit:
Release Rate Rate:
Passengers Transferred: UNK

Site:

HWY 98 CLEMENTS FERRY ROAD WANDO SC

ERNS

NRC Report No:	64827	Direction From City:	
Type of Incident:	VESSEL	Lat Quad:	
Incident Cause:	EQUIPMENT FAILURE	Long Quad:	
Incident Date:	3/23/1991 12:00:00 PM	Location Section:	
Incident Location:		Location Township:	
Incident Dtg:	OCCURRED	Location Range:	
Distance From City:		Potential Flag:	
Distance Units:		Year:	Calendar Year 1991
Description of Incident:	T/B SOUTH CAROLINA BAY / BROKEN FITTING ON DIESEL TANK CAUSING ARELEASE OF FUEL		

Material Spill Information

Chris Code:	ODS	Name of Material:	OIL: DIESEL (QTY = COMINATION OF BOTH)
CAS No:		If Reached Water:	YES
UN No:		Amount in Water:	60
Amount of Material:	60	Unit Reach Water:	GALLON(S)
Unit of Measure:	GALLON(S)		
Chris Code:	OSX	Name of Material:	OIL, FUEL: NO. 6
CAS No:		If Reached Water:	YES
UN No:		Amount in Water:	0
Amount of Material:	0	Unit Reach Water:	GALLON(S)
Unit of Measure:	OTHER		

Calls Information

Date Time Received:	3/23/1991 12:27:53 PM	Responsible City:	MOUNT PLEASANT
Date Time Complete:	3/23/1991 12:34:36 PM	Responsible State:	SC
Call Type:	INC	Responsible Zip:	29465
Responsible Company:	AMOCO CHEMICAL COMPANY	On Behalf of:	
Responsible ORG Type:	PRIVATE ENTERPRISE	Source:	UNAVAILABLE

Incidents Information

Aircraft Type: UNKNOWN
Aircraft Model:
Aircraft ID:
Aircraft Fuel Capacity:
Aircraft Fuel Capacity Units:
Aircraft Fuel on Board:
Aircraft Fuel OB Units:
Aircraft Spot No:
Aircraft Hanger:
Aircraft Runway No:
Road Mile Marker:
Building ID:
Type of Fixed Object: UNKNOWN
Power Generating Facility: U
Generating Capacity:
Type of Fuel:
NPDES:
NPDES Compliance: U
Pipeline Type: UNKNOWN
DOT Regulated: U
Pipeline Above Ground: ABOVE
Exposed Underwater: U
Pipeline Covered: U
Railroad Hotline: No

Grade Crossing:	N
Location Subdivision:	
Railroad Milepost:	UNKNOWN
Type Vehicle Involved:	UNKNOWN
Crossing Device Type:	
Device Operational:	Y
Dot Crossing No:	
Brake Failure:	N
Description of Tank:	
Tank Above Ground:	ABOVE
Transportable Container:	U
Tank Regulated:	U
Tank Regulated By:	
Tank ID:	
Capacity of Tank:	
Capacity of Tank Units:	
Actual Amount:	
Actual Amount Units:	
Platform Rig Name:	
Platform Letter:	
Location Area ID:	
Location Block ID:	
OCSG No:	
OCSG No:	
State Lease No:	
Pier Dock No:	
Berth Slip No:	
Continuous Release Type:	
Initial Cont Release No:	
Continuous Release Permit:	
Allision:	N
Type of Structure:	
Structure Name:	
Structure Operational:	Y
Airbag Deployed:	
Date Time Normal Service:	
Service Disruption Time:	
Service Disruption Units:	
Transit Bus Flag:	
CR Begin Date:	
CR End Date:	
CR Change Date:	
FBI Contact:	
FBI Contact Date Time:	
Sub Part C Testing Req:	XXX
Conductor Testing:	
Engineer Testing:	
Trainman Testing:	
Yard Foreman Testing:	
RCL Operator Testing:	
Brakeman Testing:	
Train Dispatcher Testing:	
Signalman Testing:	
Other Employee Testing:	
Unknown Testing:	
Passenger Handling:	
Passenger Route:	XXX
Passenger Delay:	XXX

Incident Details Information

Fire Involved:	N
Fire Extinguished:	U
Any Evacuations:	N
Number Evacuated:	
Who Evacuated:	
Radius Of Evacuation:	
Any Injuries:	U
No. Injured:	
No. Hospitalized:	

Any Fatalities:	U
No. Fatalities:	
Any Damages:	N
Damage Amount:	
Air Corridor Closed:	N
Air Corridor Desc:	
Air Closure Time:	
Waterway Closed:	N
Waterway Desc:	
Waterway Closure Time:	
Road Closed:	N
Road Desc:	
Road Closure Time:	
Closure Direction:	
Major Artery:	No
Track Closed:	N
Track Desc:	
Track Closure Time:	
Media Interest:	
Medium Desc:	WATER
Additional Medium Info:	COOPER RIVER
Body of Water:	
Tributary of:	
Nearest River Mile Maker:	
Release Secured:	U
Est Duration of Release:	
Release Rate:	
Desc Remedial Action:	MATERIAL BOOMED. BOATS AND BOOMS BEING USED TO CLEAN.
State Agency on Scene:	
State Agency Report No:	
Other Agency Notified:	
Weather Conditions:	
Air Temperature:	
Wind Speed:	
Wind Direction:	
Water Supply Contaminated:	U
Sheen Size:	
Sheen Color:	
Direction of Sheen Travel:	
Sheen Odor Description:	
Wave Condition:	
Current Speed:	
Current Direction:	
Water Temperature:	
Track Close Dir:	
EMPL Fatality:	
Pass Fatality:	
Community Impact:	N
Wind Speed Unit:	
Employee Injuries:	
Passenger Injuries:	
Occupant Fatality:	
Current Speed Unit:	
Road Closure Units:	
Track Closure Units:	
Sheen Size Units:	
Additional Info:	SHEEN SIZE UNKNOWN. WILL NOTIFY SC DEPT HEALTH, MSO CHARELESTONEPA REGION 4.
State Agency Notified:	
Federal Agency Notified:	
Nearest River Mile Marker:	
Sheen Size Length:	
Sheen Size Length Units:	
Sheen Size Width:	
Sheen Size Width Units:	
Offshore:	N
Duration Unit:	
Release Rate Unit:	
Release Rate Rate:	
Passengers Transferred:	UNK

Site:

HWY 98 AND CLEMENTS FERRY ROAD WANDO SC

ERNS

NRC Report No:	54101	Direction From City:	
Type of Incident:	FIXED	Lat Quad:	
Incident Cause:	UNKNOWN	Long Quad:	
Incident Date:	1/8/1991 4:30:00 PM	Location Section:	
Incident Location:		Location Township:	
Incident Dtg:	OCCURRED	Location Range:	
Distance From City:		Potential Flag:	
Distance Units:		Year:	Calendar Year 1991
Description of Incident:	ACID FEED LINE/ RUPTURED DUE TO UNKNOWN CAUSE		

Material Spill Information

Chris Code:	SFA	Name of Material:	SULFURIC ACID
CAS No:		If Reached Water:	YES
UN No:		Amount in Water:	0
Amount of Material:	91	Unit Reach Water:	NONE
Unit of Measure:	GALLON(S)		

Calls Information

Date Time Received:	1/8/1991 6:41:36 PM	Responsible City:	MT. PLEASANT
Date Time Complete:	1/8/1991 6:48:27 PM	Responsible State:	SC
Call Type:	INC	Responsible Zip:	29465
Responsible Company:	AMOCO CHEMICAL CO.	On Behalf of:	
Responsible ORG	PRIVATE ENTERPRISE	Source:	UNAVAILABLE
Type:			

Incidents Information

Aircraft Type:	UNKNOWN
Aircraft Model:	
Aircraft ID:	
Aircraft Fuel Capacity:	
Aircraft Fuel Capacity Units:	
Aircraft Fuel on Board:	
Aircraft Fuel OB Units:	
Aircraft Spot No:	
Aircraft Hanger:	
Aircraft Runway No:	
Road Mile Marker:	
Building ID:	
Type of Fixed Object:	UNKNOWN
Power Generating Facility:	U
Generating Capacity:	
Type of Fuel:	
NPDES:	
NPDES Compliance:	U
Pipeline Type:	UNKNOWN
DOT Regulated:	U
Pipeline Above Ground:	ABOVE
Exposed Underwater:	U
Pipeline Covered:	U
Railroad Hotline:	No
Grade Crossing:	N
Location Subdivision:	
Railroad Milepost:	UNKNOWN
Type Vehicle Involved:	UNKNOWN
Crossing Device Type:	
Device Operational:	Y
Dot Crossing No:	
Brake Failure:	N
Description of Tank:	
Tank Above Ground:	ABOVE
Transportable Container:	U

Tank Regulated:	U
Tank Regulated By:	
Tank ID:	
Capacity of Tank:	
Capacity of Tank Units:	
Actual Amount:	
Actual Amount Units:	
Platform Rig Name:	
Platform Letter:	
Location Area ID:	
Location Block ID:	
OCSG No:	
OCSG No:	
State Lease No:	
Pier Dock No:	
Berth Slip No:	
Continuous Release Type:	
Initial Cont Release No:	
Continuous Release Permit:	
Allision:	N
Type of Structure:	
Structure Name:	
Structure Operational:	Y
Airbag Deployed:	
Date Time Normal Service:	
Service Disruption Time:	
Service Disruption Units:	
Transit Bus Flag:	
CR Begin Date:	
CR End Date:	
CR Change Date:	
FBI Contact:	
FBI Contact Date Time:	
Sub Part C Testing Req:	XXX
Conductor Testing:	
Engineer Testing:	
Trainman Testing:	
Yard Foreman Testing:	
RCL Operator Testing:	
Brakeman Testing:	
Train Dispatcher Testing:	
Signalman Testing:	
Other Employee Testing:	
Unknown Testing:	
Passenger Handling:	
Passenger Route:	XXX
Passenger Delay:	XXX

Incident Details Information

Fire Involved:	N
Fire Extinguished:	
Any Evacuations:	N
Number Evacuated:	
Who Evacuated:	
Radius Of Evacuation:	
Any Injuries:	U
No. Injured:	
No. Hospitalized:	
Any Fatalities:	U
No. Fatalities:	
Any Damages:	N
Damage Amount:	
Air Corridor Closed:	
Air Corridor Desc:	
Air Closure Time:	
Waterway Closed:	
Waterway Desc:	
Waterway Closure Time:	
Road Closed:	

Road Desc:
Road Closure Time:
Closure Direction:
Major Artery:
Track Closed:
Track Desc:
Track Closure Time:
Media Interest:
Medium Desc: LAND
Additional Medium Info: SOIL
Body of Water:
Tributary of:
Nearest River Mile Maker:
Release Secured:
Est Duration of Release:
Release Rate:
Desc Remedial Action: NEUTRALIZING THE MATERIAL USING SODA ASH. SOIL EXCAVATIONS IS FORTHCOMING.
State Agency on Scene:
State Agency Report No:
Other Agency Notified:
Weather Conditions:
Air Temperature:
Wind Speed:
Wind Direction:
Water Supply Contaminated:
Sheen Size:
Sheen Color:
Direction of Sheen Travel:
Sheen Odor Description:
Wave Condition:
Current Speed:
Current Direction:
Water Temperature:
Track Close Dir:
EMPL Fatality:
Pass Fatality:
Community Impact:
Wind Speed Unit:
Employee Injuries:
Passenger Injuries:
Occupant Fatality:
Current Speed Unit:
Road Closure Units:
Track Closure Units:
Sheen Size Units:
Additional Info:
State Agency Notified:
Federal Agency Notified:
Nearest River Mile Marker:
Sheen Size Length:
Sheen Size Length Units:
Sheen Size Width:
Sheen Size Width Units:
Offshore:
Duration Unit:
Release Rate Unit:
Release Rate Rate:
Passengers Transferred: UNK

Site: CLEMENTS FERRY RD AND HWY 98 WANDO SC 29414 ERNS

NRC Report No:	64933	Direction From City:	
Type of Incident:	VESSEL	Lat Quad:	
Incident Cause:	EQUIPMENT FAILURE	Long Quad:	
Incident Date:	3/24/1991 1:30:00 PM	Location Section:	
Incident Location:		Location Township:	
Incident Dtg:	OCCURRED	Location Range:	
Distance From City:		Potential Flag:	
Distance Units:		Year:	Calendar Year 1991

Description of Incident: TANK BARGE SOUTH CAROLINA BAY/OFFLOADING A SLOP OIL TANK ON THE BARGETO A VAC TRUCK AND OVERFILLED THE VAC TRUCK

Material Spill Information

Chris Code:	WTO	Name of Material:	WASTE OIL/LUBRICANTS - Poss. Con
CAS No:		If Reached Water:	YES
UN No:		Amount in Water:	1
Amount of Material:	1	Unit Reach Water:	GALLON(S)
Unit of Measure:	GALLON(S)		

Calls Information

Date Time Received:	3/24/1991 2:17:32 PM	Responsible City:	MT. PLEASANT
Date Time Complete:	3/24/1991 2:26:48 PM	Responsible State:	SC
Call Type:	INC	Responsible Zip:	29465
Responsible Company:	AMOCO CHEMICAL CO.	On Behalf of:	
Responsible ORG Type:	PRIVATE ENTERPRISE	Source:	UNAVAILABLE

Incidents Information

Aircraft Type:	UNKNOWN
Aircraft Model:	
Aircraft ID:	
Aircraft Fuel Capacity:	
Aircraft Fuel Capacity Units:	
Aircraft Fuel on Board:	
Aircraft Fuel OB Units:	
Aircraft Spot No:	
Aircraft Hanger:	
Aircraft Runway No:	
Road Mile Marker:	
Building ID:	
Type of Fixed Object:	UNKNOWN
Power Generating Facility:	U
Generating Capacity:	
Type of Fuel:	
NPDES:	
NPDES Compliance:	U
Pipeline Type:	UNKNOWN
DOT Regulated:	U
Pipeline Above Ground:	ABOVE
Exposed Underwater:	U
Pipeline Covered:	U
Railroad Hotline:	No
Grade Crossing:	N
Location Subdivision:	
Railroad Milepost:	UNKNOWN
Type Vehicle Involved:	UNKNOWN
Crossing Device Type:	
Device Operational:	Y
Dot Crossing No:	
Brake Failure:	N
Description of Tank:	
Tank Above Ground:	ABOVE
Transportable Container:	U
Tank Regulated:	U
Tank Regulated By:	
Tank ID:	
Capacity of Tank:	
Capacity of Tank Units:	
Actual Amount:	
Actual Amount Units:	
Platform Rig Name:	
Platform Letter:	
Location Area ID:	

Location Block ID:
OCSG No:
OCSG No:
State Lease No:
Pier Dock No:
Berth Slip No:
Continuous Release Type:
Initial Cont Release No:
Continuous Release Permit:
Allision: N
Type of Structure:
Structure Name:
Structure Operational: Y
Airbag Deployed:
Date Time Normal Service:
Service Disruption Time:
Service Disruption Units:
Transit Bus Flag:
CR Begin Date:
CR End Date:
CR Change Date:
FBI Contact:
FBI Contact Date Time:
Sub Part C Testing Req: XXX
Conductor Testing:
Engineer Testing:
Trainman Testing:
Yard Foreman Testing:
RCL Operator Testing:
Brakeman Testing:
Train Dispatcher Testing:
Signalman Testing:
Other Employee Testing:
Unknown Testing:
Passenger Handling:
Passenger Route: XXX
Passenger Delay: XXX

Incident Details Information

Fire Involved: N
Fire Extinguished:
Any Evacuations: N
Number Evacuated:
Who Evacuated:
Radius Of Evacuation:
Any Injuries: U
No. Injured:
No. Hospitalized:
Any Fatalities: U
No. Fatalities:
Any Damages: N
Damage Amount:
Air Corridor Closed:
Air Corridor Desc:
Air Closure Time:
Waterway Closed:
Waterway Desc:
Waterway Closure Time:
Road Closed:
Road Desc:
Road Closure Time:
Closure Direction:
Major Artery:
Track Closed:
Track Desc:
Track Closure Time:
Media Interest:
Medium Desc: WATER
Additional Medium Info: COOPER RIVER>CHARLESTON HARBOR

Body of Water:
Tributary of:
Nearest River Mile Marker:
Release Secured:
Est Duration of Release:
Release Rate:
Desc Remedial Action: SORBENTS APPLIED; BOOM DEPLOYED; ALL OF THE SPILL WAS CONTAINED
State Agency on Scene:
State Agency Report No:
Other Agency Notified:
Weather Conditions:
Air Temperature:
Wind Speed:
Wind Direction:
Water Supply Contaminated:
Sheen Size:
Sheen Color:
Direction of Sheen Travel:
Sheen Odor Description:
Wave Condition:
Current Speed:
Current Direction:
Water Temperature:
Track Close Dir:
EMPL Fatality:
Pass Fatality:
Community Impact:
Wind Speed Unit:
Employee Injuries:
Passenger Injuries:
Occupant Fatality:
Current Speed Unit:
Road Closure Units:
Track Closure Units:
Sheen Size Units:
Additional Info:
State Agency Notified:
Federal Agency Notified:
Nearest River Mile Marker:
Sheen Size Length:
Sheen Size Length Units:
Sheen Size Width:
Sheen Size Width Units:
Offshore:
Duration Unit:
Release Rate Unit:
Release Rate Rate:
Passengers Transferred: UNK

Site: DETYENS SHIPYARDS HWY 41 WANDO RIVER BRIDGE CHARLESTON SC ERNS

NRC Report No:	241194	Direction From City:	
Type of Incident:	FIXED	Lat Quad:	
Incident Cause:	OPERATOR ERROR	Long Quad:	
Incident Date:	5/26/1994 6:00:00 PM	Location Section:	
Incident Location:		Location Township:	
Incident Dtg:	OCCURRED	Location Range:	
Distance From City:		Potential Flag:	
Distance Units:		Year:	Calendar Year 1994
Description of Incident:	1 GAL PAINT CAN / CAN WAS DROPPED AND MAT'L SPILLED INTO WATER		

Material Spill Information

Chris Code:	NCC	Name of Material:	PAINT (CG BLUE)
CAS No:		If Reached Water:	YES
UN No:		Amount in Water:	0.5
Amount of Material:	0.5	Unit Reach Water:	GALLON(S)
Unit of Measure:	GALLON(S)		

Calls Information

Date Time Received: 5/26/1994 6:22:20 PM
Date Time Complete: 5/26/1994 6:29:31 PM
Call Type: INC
Responsible Company: USCG - USCGC LAUREL
Responsible ORG Type: FEDERAL GOVERNMENT

Responsible City: CHARLESTON
Responsible State: SC
Responsible Zip:
On Behalf of:
Source: UNAVAILABLE

Incidents Information

Aircraft Type: UNKNOWN
Aircraft Model:
Aircraft ID:
Aircraft Fuel Capacity:
Aircraft Fuel Capacity Units:
Aircraft Fuel on Board:
Aircraft Fuel OB Units:
Aircraft Spot No:
Aircraft Hanger:
Aircraft Runway No:
Road Mile Marker:
Building ID:
Type of Fixed Object: UNKNOWN
Power Generating Facility: U
Generating Capacity:
Type of Fuel:
NPDES:
NPDES Compliance: U
Pipeline Type: UNKNOWN
DOT Regulated: U
Pipeline Above Ground: ABOVE
Exposed Underwater: U
Pipeline Covered: U
Railroad Hotline: No
Grade Crossing: N
Location Subdivision:
Railroad Milepost: UNKNOWN
Type Vehicle Involved: UNKNOWN
Crossing Device Type:
Device Operational: Y
Dot Crossing No:
Brake Failure: N
Description of Tank:
Tank Above Ground: ABOVE
Transportable Container: U
Tank Regulated: U
Tank Regulated By:
Tank ID:
Capacity of Tank:
Capacity of Tank Units:
Actual Amount:
Actual Amount Units:
Platform Rig Name:
Platform Letter:
Location Area ID:
Location Block ID:
OCSG No:
OCSG No:
State Lease No:
Pier Dock No:
Berth Slip No:
Continuous Release Type:
Initial Cont Release No:
Continuous Release Permit:
Allision: N
Type of Structure:

Structure Name:	
Structure Operational:	Y
Airbag Deployed:	
Date Time Normal Service:	
Service Disruption Time:	
Service Disruption Units:	
Transit Bus Flag:	
CR Begin Date:	
CR End Date:	
CR Change Date:	
FBI Contact:	
FBI Contact Date Time:	
Sub Part C Testing Req:	XXX
Conductor Testing:	
Engineer Testing:	
Trainman Testing:	
Yard Foreman Testing:	
RCL Operator Testing:	
Brakeman Testing:	
Train Dispatcher Testing:	
Signalman Testing:	
Other Employee Testing:	
Unknown Testing:	
Passenger Handling:	
Passenger Route:	XXX
Passenger Delay:	XXX

Incident Details Information

Fire Involved:	N
Fire Extinguished:	U
Any Evacuations:	N
Number Evacuated:	
Who Evacuated:	
Radius Of Evacuation:	
Any Injuries:	U
No. Injured:	
No. Hospitalized:	
Any Fatalities:	U
No. Fatalities:	
Any Damages:	N
Damage Amount:	
Air Corridor Closed:	N
Air Corridor Desc:	
Air Closure Time:	
Waterway Closed:	N
Waterway Desc:	
Waterway Closure Time:	
Road Closed:	N
Road Desc:	
Road Closure Time:	
Closure Direction:	
Major Artery:	No
Track Closed:	N
Track Desc:	
Track Closure Time:	
Media Interest:	
Medium Desc:	WATER
Additional Medium Info:	WANDO RIVER
Body of Water:	
Tributary of:	
Nearest River Mile Marker:	
Release Secured:	U
Est Duration of Release:	
Release Rate:	
Desc Remedial Action:	NONE
State Agency on Scene:	
State Agency Report No:	
Other Agency Notified:	
Weather Conditions:	

Air Temperature:
 Wind Speed:
 Wind Direction:
 Water Supply Contaminated: U
 Sheen Size:
 Sheen Color:
 Direction of Sheen Travel:
 Sheen Odor Description:
 Wave Condition:
 Current Speed:
 Current Direction:
 Water Temperature:
 Track Close Dir:
 EMPL Fatality:
 Pass Fatality:
 Community Impact: N
 Wind Speed Unit:
 Employee Injuries:
 Passenger Injuries:
 Occupant Fatality:
 Current Speed Unit:
 Road Closure Units:
 Track Closure Units:
 Sheen Size Units:
 Additional Info: SHEEN SIZE:UNKNOWN / BLUE COLOR
 State Agency Notified:
 Federal Agency Notified:
 Nearest River Mile Marker:
 Sheen Size Length:
 Sheen Size Length Units:
 Sheen Size Width:
 Sheen Size Width Units:
 Offshore: N
 Duration Unit:
 Release Rate Unit:
 Release Rate Rate:
 Passengers Transferred: UNK

Site: OFF CLEMENTS FERRY RD MOUNT PLEASANT SC 29465 ERNS

NRC Report No:	101325	Direction From City:	
Type of Incident:	FIXED	Lat Quad:	
Incident Cause:	EQUIPMENT FAILURE	Long Quad:	
Incident Date:	1/1/1992 10:30:00 AM	Location Section:	
Incident Location:		Location Township:	
Incident Dtg:	OCCURRED	Location Range:	
Distance From City:		Potential Flag:	
Distance Units:		Year:	Calendar Year 1992
Description of Incident:	FAILED CHECK VALVE ON TRANSFER LINE		

Material Spill Information

Chris Code:	XLP	Name of Material:	P-XYLENE
CAS No:		If Reached Water:	YES
UN No:		Amount in Water:	20
Amount of Material:	20	Unit Reach Water:	GALLON(S)
Unit of Measure:	GALLON(S)		

Calls Information

Date Time Received:	1/1/1992 10:52:02 AM	Responsible City:	MOUNT PLEASANT
Date Time Complete:	1/1/1992 10:57:19 AM	Responsible State:	SC
Call Type:	INC	Responsible Zip:	29465
Responsible Company:	AMOCO CHEMICAL COMPANY	On Behalf of:	
Responsible ORG Type:	PRIVATE ENTERPRISE	Source:	UNAVAILABLE

Incidents Information

Aircraft Type:	UNKNOWN
Aircraft Model:	
Aircraft ID:	
Aircraft Fuel Capacity:	
Aircraft Fuel Capacity Units:	
Aircraft Fuel on Board:	
Aircraft Fuel OB Units:	
Aircraft Spot No:	
Aircraft Hanger:	
Aircraft Runway No:	
Road Mile Marker:	
Building ID:	
Type of Fixed Object:	UNKNOWN
Power Generating Facility:	U
Generating Capacity:	
Type of Fuel:	
NPDES:	
NPDES Compliance:	U
Pipeline Type:	UNKNOWN
DOT Regulated:	U
Pipeline Above Ground:	ABOVE
Exposed Underwater:	U
Pipeline Covered:	U
Railroad Hotline:	No
Grade Crossing:	N
Location Subdivision:	
Railroad Milepost:	UNKNOWN
Type Vehicle Involved:	UNKNOWN
Crossing Device Type:	
Device Operational:	Y
Dot Crossing No:	
Brake Failure:	N
Description of Tank:	
Tank Above Ground:	ABOVE
Transportable Container:	U
Tank Regulated:	U
Tank Regulated By:	
Tank ID:	
Capacity of Tank:	
Capacity of Tank Units:	
Actual Amount:	
Actual Amount Units:	
Platform Rig Name:	
Platform Letter:	
Location Area ID:	
Location Block ID:	
OCSG No:	
OCSG No:	
State Lease No:	
Pier Dock No:	
Berth Slip No:	
Continuous Release Type:	
Initial Cont Release No:	
Continuous Release Permit:	
Allision:	N
Type of Structure:	
Structure Name:	
Structure Operational:	Y
Airbag Deployed:	
Date Time Normal Service:	
Service Disruption Time:	
Service Disruption Units:	
Transit Bus Flag:	
CR Begin Date:	
CR End Date:	
CR Change Date:	
FBI Contact:	

FBI Contact Date Time:
Sub Part C Testing Req: XXX
Conductor Testing:
Engineer Testing:
Trainman Testing:
Yard Foreman Testing:
RCL Operator Testing:
Brakeman Testing:
Train Dispatcher Testing:
Signalman Testing:
Other Employee Testing:
Unknown Testing:
Passenger Handling:
Passenger Route: XXX
Passenger Delay: XXX

Incident Details Information

Fire Involved: N
Fire Extinguished: U
Any Evacuations: N
Number Evacuated:
Who Evacuated:
Radius Of Evacuation:
Any Injuries: U
No. Injured:
No. Hospitalized:
Any Fatalities: U
No. Fatalities:
Any Damages: N
Damage Amount:
Air Corridor Closed: N
Air Corridor Desc:
Air Closure Time:
Waterway Closed: N
Waterway Desc:
Waterway Closure Time:
Road Closed: N
Road Desc:
Road Closure Time:
Closure Direction:
Major Artery: No
Track Closed: N
Track Desc:
Track Closure Time:
Media Interest:
Medium Desc: WATER
Additional Medium Info: COOPER RIVER
Body of Water:
Tributary of:
Nearest River Mile Marker:
Release Secured: U
Est Duration of Release:
Release Rate:
Desc Remedial Action: CONTAINMENT BOOM DEPLOYED, SORBENTS APPLIED, SHUT IN LINEPRODUCT RAPIDLY BECOMING FROZEN ON SURFACE OF WATER
State Agency on Scene:
State Agency Report No:
Other Agency Notified:
Weather Conditions:
Air Temperature:
Wind Speed:
Wind Direction:
Water Supply Contaminated: U
Sheen Size:
Sheen Color:
Direction of Sheen Travel:
Sheen Odor Description:
Wave Condition:
Current Speed:

Current Direction:
Water Temperature:
Track Close Dir:
EMPL Fatality:
Pass Fatality:
Community Impact: N
Wind Speed Unit:
Employee Injuries:
Passenger Injuries:
Occupant Fatality:
Current Speed Unit:
Road Closure Units:
Track Closure Units:
Sheen Size Units:
Additional Info: SPILL CONTAINED ENTIRELY IN BOOMED AREA
State Agency Notified:
Federal Agency Notified:
Nearest River Mile Marker:
Sheen Size Length:
Sheen Size Length Units:
Sheen Size Width:
Sheen Size Width Units:
Offshore: N
Duration Unit:
Release Rate Unit:
Release Rate Rate:
Passengers Transferred: UNK

Site: HWY 41 AT HWY 33 CHARLESTON SC 294011899 ERNS

NRC Report No:	405143	Direction From City:	
Type of Incident:	MOBILE	Lat Quad:	
Incident Cause:	TRANSPORT ACCIDENT	Long Quad:	
Incident Date:	9/26/1997 4:30:00 AM	Location Section:	
Incident Location:		Location Township:	
Incident Dtg:	OCCURRED	Location Range:	
Distance From City:		Potential Flag:	
Distance Units:		Year:	Calendar Year 1997
Description of Incident:	TRUCK/ OVERTURNED		

Calls Information

Date Time Received:	9/26/1997 10:58:42 AM	Responsible City:	
Date Time Complete:	9/26/1997 11:03:43 AM	Responsible State:	XX
Call Type:	INC	Responsible Zip:	
Responsible Company:	FLEET TRANSPORT	On Behalf of:	
Responsible ORG Type:	PRIVATE ENTERPRISE	Source:	UNAVAILABLE

Incidents Information

Aircraft Type: UNKNOWN
Aircraft Model:
Aircraft ID:
Aircraft Fuel Capacity:
Aircraft Fuel Capacity Units:
Aircraft Fuel on Board:
Aircraft Fuel OB Units:
Aircraft Spot No:
Aircraft Hanger:
Aircraft Runway No:
Road Mile Marker:
Building ID:
Type of Fixed Object: UNKNOWN
Power Generating Facility: U
Generating Capacity:

Type of Fuel:	
NPDES:	U
NPDES Compliance:	U
Pipeline Type:	UNKNOWN
DOT Regulated:	U
Pipeline Above Ground:	ABOVE
Exposed Underwater:	U
Pipeline Covered:	U
Railroad Hotline:	No
Grade Crossing:	N
Location Subdivision:	
Railroad Milepost:	UNKNOWN
Type Vehicle Involved:	UNKNOWN
Crossing Device Type:	
Device Operational:	Y
Dot Crossing No:	
Brake Failure:	N
Description of Tank:	
Tank Above Ground:	ABOVE
Transportable Container:	U
Tank Regulated:	U
Tank Regulated By:	
Tank ID:	
Capacity of Tank:	
Capacity of Tank Units:	
Actual Amount:	
Actual Amount Units:	
Platform Rig Name:	
Platform Letter:	
Location Area ID:	
Location Block ID:	
OCSG No:	
OCSG No:	
State Lease No:	
Pier Dock No:	
Berth Slip No:	
Continuous Release Type:	
Initial Cont Release No:	
Continuous Release Permit:	
Allision:	N
Type of Structure:	
Structure Name:	
Structure Operational:	Y
Airbag Deployed:	
Date Time Normal Service:	
Service Disruption Time:	
Service Disruption Units:	
Transit Bus Flag:	
CR Begin Date:	
CR End Date:	
CR Change Date:	
FBI Contact:	
FBI Contact Date Time:	
Sub Part C Testing Req:	XXX
Conductor Testing:	
Engineer Testing:	
Trainman Testing:	
Yard Foreman Testing:	
RCL Operator Testing:	
Brakeman Testing:	
Train Dispatcher Testing:	
Signalman Testing:	
Other Employee Testing:	
Unknown Testing:	
Passenger Handling:	
Passenger Route:	XXX
Passenger Delay:	XXX

Incident Details Information

Fire Involved:	N
Fire Extinguished:	U
Any Evacuations:	U
Number Evacuated:	
Who Evacuated:	
Radius Of Evacuation:	
Any Injuries:	U
No. Injured:	
No. Hospitalized:	
Any Fatalities:	U
No. Fatalities:	
Any Damages:	U
Damage Amount:	
Air Corridor Closed:	N
Air Corridor Desc:	
Air Closure Time:	
Waterway Closed:	N
Waterway Desc:	
Waterway Closure Time:	
Road Closed:	Y
Road Desc:	
Road Closure Time:	
Closure Direction:	
Major Artery:	No
Track Closed:	N
Track Desc:	
Track Closure Time:	
Media Interest:	
Medium Desc:	UNKNOWN
Additional Medium Info:	WANDA RIVER NEARBY
Body of Water:	
Tributary of:	
Nearest River Mile Marker:	
Release Secured:	U
Est Duration of Release:	
Release Rate:	
Desc Remedial Action:	F/D, P/D, STATE ARE O/S.
State Agency on Scene:	
State Agency Report No:	
Other Agency Notified:	
Weather Conditions:	
Air Temperature:	
Wind Speed:	
Wind Direction:	
Water Supply Contaminated:	U
Sheen Size:	
Sheen Color:	
Direction of Sheen Travel:	
Sheen Odor Description:	
Wave Condition:	
Current Speed:	
Current Direction:	
Water Temperature:	
Track Close Dir:	
EMPL Fatality:	
Pass Fatality:	
Community Impact:	N
Wind Speed Unit:	
Employee Injuries:	
Passenger Injuries:	
Occupant Fatality:	
Current Speed Unit:	
Road Closure Units:	
Track Closure Units:	
Sheen Size Units:	
Additional Info:	NO SPILL THUS FAR, NO MAJOR ROADS CLOSED, REPORTED EVACUATIONS, UNKNUMBER.
State Agency Notified:	
Federal Agency Notified:	
Nearest River Mile Marker:	
Sheen Size Length:	
Sheen Size Length Units:	

Sheen Size Width:
Sheen Size Width Units:
Offshore: N
Duration Unit:
Release Rate Unit:
Release Rate Rate:
Passengers Transferred: UNK

Site: LOCATED WHERE HWY 41 CROSSES THE WANDO RIVER WANDO SC ERNS

NRC Report No:	381680	Direction From City:	
Type of Incident:	UNKNOWN SHEEN	Lat Quad:	
Incident Cause:	UNKNOWN	Long Quad:	
Incident Date:	3/26/1997 11:00:00 PM	Location Section:	
Incident Location:		Location Township:	
Incident Dtg:	DISCOVERED	Location Range:	
Distance From City:		Potential Flag:	
Distance Units:		Year:	Calendar Year 1997
Description of Incident:	UNKNOWN / UNKNOWN SHEEN SIGHTING, SHEEN SIZE:50 FT WIDE AND CONTINOUSLENGTH		

Material Spill Information

Chris Code:	OUN	Name of Material:	UNKNOWN OIL
CAS No:		If Reached Water:	YES
UN No:		Amount in Water:	0
Amount of Material:	0	Unit Reach Water:	UNKNOWN AMOUNT
Unit of Measure:	UNKNOWN AMOUNT		

Calls Information

Date Time Received:	3/26/1997 11:10:16 PM	Responsible City:	
Date Time Complete:	3/26/1997 11:16:28 PM	Responsible State:	XX
Call Type:	INC	Responsible Zip:	
Responsible Company:		On Behalf of:	
Responsible ORG	UNKNOWN	Source:	UNAVAILABLE
Type:			

Incidents Information

Aircraft Type: UNKNOWN
Aircraft Model:
Aircraft ID:
Aircraft Fuel Capacity:
Aircraft Fuel Capacity Units:
Aircraft Fuel on Board:
Aircraft Fuel OB Units:
Aircraft Spot No:
Aircraft Hanger:
Aircraft Runway No:
Road Mile Marker:
Building ID:
Type of Fixed Object: UNKNOWN
Power Generating Facility: U
Generating Capacity:
Type of Fuel:
NPDES:
NPDES Compliance: U
Pipeline Type: UNKNOWN
DOT Regulated: U
Pipeline Above Ground: ABOVE
Exposed Underwater: U
Pipeline Covered: U
Railroad Hotline: No
Grade Crossing: N
Location Subdivision:
Railroad Milepost: UNKNOWN

Type Vehicle Involved:	UNKNOWN
Crossing Device Type:	
Device Operational:	Y
Dot Crossing No:	
Brake Failure:	N
Description of Tank:	
Tank Above Ground:	ABOVE
Transportable Container:	U
Tank Regulated:	U
Tank Regulated By:	
Tank ID:	
Capacity of Tank:	
Capacity of Tank Units:	
Actual Amount:	
Actual Amount Units:	
Platform Rig Name:	
Platform Letter:	
Location Area ID:	
Location Block ID:	
OCSG No:	
OCSG No:	
State Lease No:	
Pier Dock No:	
Berth Slip No:	
Continuous Release Type:	
Initial Cont Release No:	
Continuous Release Permit:	
Allision:	N
Type of Structure:	
Structure Name:	
Structure Operational:	Y
Airbag Deployed:	
Date Time Normal Service:	
Service Disruption Time:	
Service Disruption Units:	
Transit Bus Flag:	
CR Begin Date:	
CR End Date:	
CR Change Date:	
FBI Contact:	
FBI Contact Date Time:	
Sub Part C Testing Req:	XXX
Conductor Testing:	
Engineer Testing:	
Trainman Testing:	
Yard Foreman Testing:	
RCL Operator Testing:	
Brakeman Testing:	
Train Dispatcher Testing:	
Signalman Testing:	
Other Employee Testing:	
Unknown Testing:	
Passenger Handling:	
Passenger Route:	XXX
Passenger Delay:	XXX

Incident Details Information

Fire Involved:	N
Fire Extinguished:	U
Any Evacuations:	N
Number Evacuated:	
Who Evacuated:	
Radius Of Evacuation:	
Any Injuries:	U
No. Injured:	
No. Hospitalized:	
Any Fatalities:	U
No. Fatalities:	
Any Damages:	N

Damage Amount:	
Air Corridor Closed:	N
Air Corridor Desc:	
Air Closure Time:	
Waterway Closed:	N
Waterway Desc:	
Waterway Closure Time:	
Road Closed:	N
Road Desc:	
Road Closure Time:	
Closure Direction:	
Major Artery:	No
Track Closed:	N
Track Desc:	
Track Closure Time:	
Media Interest:	
Medium Desc:	WATER
Additional Medium Info:	WANDO RIVER
Body of Water:	
Tributary of:	
Nearest River Mile Marker:	
Release Secured:	U
Est Duration of Release:	
Release Rate:	
Desc Remedial Action:	NONE
State Agency on Scene:	
State Agency Report No:	
Other Agency Notified:	
Weather Conditions:	
Air Temperature:	
Wind Speed:	
Wind Direction:	
Water Supply Contaminated:	U
Sheen Size:	
Sheen Color:	
Direction of Sheen Travel:	
Sheen Odor Description:	
Wave Condition:	
Current Speed:	
Current Direction:	
Water Temperature:	
Track Close Dir:	
EMPL Fatality:	
Pass Fatality:	
Community Impact:	N
Wind Speed Unit:	
Employee Injuries:	
Passenger Injuries:	
Occupant Fatality:	
Current Speed Unit:	
Road Closure Units:	
Track Closure Units:	
Sheen Size Units:	
Additional Info:	CALLER STATES IT SMELLS LIKE DIESEL/WILL NOTIFY: STATE DEPT OF HEALTHAND ENVIR. QUALITY
State Agency Notified:	
Federal Agency Notified:	
Nearest River Mile Marker:	
Sheen Size Length:	
Sheen Size Length Units:	
Sheen Size Width:	
Sheen Size Width Units:	
Offshore:	Y
Duration Unit:	
Release Rate Unit:	
Release Rate Rate:	
Passengers Transferred:	UNK

Site:

HAMLIN CREEK SC

ERNS

NRC Report No: 1040522
Type of Incident: VESSEL
Incident Cause: EQUIPMENT FAILURE
Incident Date: 3/9/2013 11:15:00 AM
Incident Location:
Incident Dtg: OCCURRED
Distance From City:
Distance Units:
Description of Incident:

Direction From City:
Lat Quad:
Long Quad:
Location Section:
Location Township:
Location Range:
Potential Flag: No
Year: Calendar Year 2013
CALLER REPORTED A SPILL OF MATERIALS DURING A TRAINING EXERCISE.

Material Spill Information

Chris Code:	OHY	Name of Material:	HYDRAULIC OIL
CAS No:	000000-00-0	If Reached Water:	YES
UN No:		Amount in Water:	0
Amount of Material:	15	Unit Reach Water:	UNKNOWN AMOUNT
Unit of Measure:	GALLON(S)		

Calls Information

Date Time Received:	3/9/2013 11:44:51 AM	Responsible City:	
Date Time Complete:	3/9/2013 11:48:18 AM	Responsible State:	XX
Call Type:	INC	Responsible Zip:	
Responsible Company:		On Behalf of:	
Responsible ORG	UNKNOWN	Source:	TELEPHONE
Type:			

Incidents Information

Aircraft Type:
Aircraft Model:
Aircraft ID:
Aircraft Fuel Capacity:
Aircraft Fuel Capacity Units:
Aircraft Fuel on Board:
Aircraft Fuel OB Units:
Aircraft Spot No:
Aircraft Hanger:
Aircraft Runway No:
Road Mile Marker:
Building ID:
Type of Fixed Object:
Power Generating Facility: U
Generating Capacity:
Type of Fuel:
NPDES:
NPDES Compliance: U
Pipeline Type:
DOT Regulated: U
Pipeline Above Ground: ABOVE
Exposed Underwater: N
Pipeline Covered: U
Railroad Hotline:
Grade Crossing: U
Location Subdivision:
Railroad Milepost:
Type Vehicle Involved:
Crossing Device Type:
Device Operational: U
Dot Crossing No:
Brake Failure: U
Description of Tank:
Tank Above Ground: ABOVE
Transportable Container: U
Tank Regulated: U
Tank Regulated By:
Tank ID:

Capacity of Tank:
 Capacity of Tank Units:
 Actual Amount:
 Actual Amount Units:
 Platform Rig Name:
 Platform Letter:
 Location Area ID:
 Location Block ID:
 OCSG No:
 OCSG No:
 State Lease No:
 Pier Dock No:
 Berth Slip No:
 Continuous Release Type:
 Initial Cont Release No:
 Continuous Release Permit:
 Allision: U
 Type of Structure:
 Structure Name:
 Structure Operational: U
 Airbag Deployed: U
 Date Time Normal Service:
 Service Disruption Time:
 Service Disruption Units:
 Transit Bus Flag:
 CR Begin Date:
 CR End Date:
 CR Change Date:
 FBI Contact:
 FBI Contact Date Time:
 Sub Part C Testing Req: XXX
 Conductor Testing:
 Engineer Testing:
 Trainman Testing:
 Yard Foreman Testing:
 RCL Operator Testing:
 Brakeman Testing:
 Train Dispatcher Testing:
 Signalman Testing:
 Other Employee Testing:
 Unknown Testing:
 Passenger Handling:
 Passenger Route: XXX
 Passenger Delay: XXX

Incident Details Information

Fire Involved: N
 Fire Extinguished: U
 Any Evacuations: N
 Number Evacuated:
 Who Evacuated:
 Radius Of Evacuation:
 Any Injuries: N
 No. Injured:
 No. Hospitalized:
 Any Fatalities: N
 No. Fatalities:
 Any Damages: N
 Damage Amount:
 Air Corridor Closed: N
 Air Corridor Desc:
 Air Closure Time:
 Waterway Closed: N
 Waterway Desc:
 Waterway Closure Time:
 Road Closed: N
 Road Desc:
 Road Closure Time:
 Closure Direction:

Major Artery: No
Track Closed: N
Track Desc:
Track Closure Time:
Media Interest: NONE
Medium Desc: WATER
Additional Medium Info: HAMLIN CREEK
Body of Water: HAMLIN CREEK
Tributary of:
Nearest River Mile Marker:
Release Secured: Y
Est Duration of Release:
Release Rate:
Desc Remedial Action: CLEAN UP UNDERWAY
State Agency on Scene:
State Agency Report No:
Other Agency Notified:
Weather Conditions: PARTLY CLOUDY
Air Temperature:
Wind Speed:
Wind Direction:
Water Supply Contaminated: U
Sheen Size:
Sheen Color: BLUEISH
Direction of Sheen Travel:
Sheen Odor Description:
Wave Condition:
Current Speed:
Current Direction:
Water Temperature:
Track Close Dir:
EMPL Fatality:
Pass Fatality:
Community Impact:
Wind Speed Unit:
Employee Injuries:
Passenger Injuries:
Occupant Fatality:
Current Speed Unit:
Road Closure Units:
Track Closure Units:
Sheen Size Units:
Additional Info:
State Agency Notified:
Federal Agency Notified:
Nearest River Mile Marker:
Sheen Size Length: 150
Sheen Size Length Units: FEET
Sheen Size Width:
Sheen Size Width Units:
Offshore: N
Duration Unit:
Release Rate Unit:
Release Rate Rate:
Passengers Transferred: NO

Site: **HORLBECK CREEK BRICKYARD PLANTATION MOUNT PLEASANT SC**

ERNS

NRC Report No:	403912	Direction From City:	
Type of Incident:	UNKNOWN SHEEN	Lat Quad:	
Incident Cause:	UNKNOWN	Long Quad:	
Incident Date:	9/17/1997 9:09:00 AM	Location Section:	
Incident Location:		Location Township:	
Incident Dtg:	DISCOVERED	Location Range:	
Distance From City:		Potential Flag:	
Distance Units:		Year:	Calendar Year 1997
Description of Incident:	UNKNOWN / UNKNOWN SHEEN SIGHTING, SHEEN SIZE: UNKNOWN / UNKNOWN COLOR		

Material Spill Information

Chris Code: OHY
CAS No:
UN No:
Amount of Material: 0
Unit of Measure: UNKNOWN AMOUNT

Name of Material: HYDRAULIC OIL
If Reached Water: YES
Amount in Water: 0
Unit Reach Water: UNKNOWN AMOUNT

Calls Information

Date Time Received: 9/17/1997 9:16:08 AM
Date Time Complete: 9/17/1997 9:19:33 AM
Call Type: INC
Responsible Company:
Responsible ORG Type: UNKNOWN

Responsible City:
Responsible State: XX
Responsible Zip:
On Behalf of:
Source: UNAVAILABLE

Incidents Information

Aircraft Type: UNKNOWN
Aircraft Model:
Aircraft ID:
Aircraft Fuel Capacity:
Aircraft Fuel Capacity Units:
Aircraft Fuel on Board:
Aircraft Fuel OB Units:
Aircraft Spot No:
Aircraft Hanger:
Aircraft Runway No:
Road Mile Marker:
Building ID:
Type of Fixed Object: UNKNOWN
Power Generating Facility: U
Generating Capacity:
Type of Fuel:
NPDES:
NPDES Compliance: U
Pipeline Type: UNKNOWN
DOT Regulated: U
Pipeline Above Ground: ABOVE
Exposed Underwater: U
Pipeline Covered: U
Railroad Hotline: No
Grade Crossing: N
Location Subdivision:
Railroad Milepost: UNKNOWN
Type Vehicle Involved: UNKNOWN
Crossing Device Type:
Device Operational: Y
Dot Crossing No:
Brake Failure: N
Description of Tank:
Tank Above Ground: ABOVE
Transportable Container: U
Tank Regulated: U
Tank Regulated By:
Tank ID:
Capacity of Tank:
Capacity of Tank Units:
Actual Amount:
Actual Amount Units:
Platform Rig Name:
Platform Letter:
Location Area ID:
Location Block ID:
OCSG No:
OCSG No:
State Lease No:

Pier Dock No:
Berth Slip No:
Continuous Release Type:
Initial Cont Release No:
Continuous Release Permit:
Allision: N
Type of Structure:
Structure Name:
Structure Operational: Y
Airbag Deployed:
Date Time Normal Service:
Service Disruption Time:
Service Disruption Units:
Transit Bus Flag:
CR Begin Date:
CR End Date:
CR Change Date:
FBI Contact:
FBI Contact Date Time:
Sub Part C Testing Req: XXX
Conductor Testing:
Engineer Testing:
Trainman Testing:
Yard Foreman Testing:
RCL Operator Testing:
Brakeman Testing:
Train Dispatcher Testing:
Signalman Testing:
Other Employee Testing:
Unknown Testing:
Passenger Handling:
Passenger Route: XXX
Passenger Delay: XXX

Incident Details Information

Fire Involved: N
Fire Extinguished: U
Any Evacuations: N
Number Evacuated:
Who Evacuated:
Radius Of Evacuation:
Any Injuries: U
No. Injured:
No. Hospitalized:
Any Fatalities: U
No. Fatalities:
Any Damages: N
Damage Amount:
Air Corridor Closed: N
Air Corridor Desc:
Air Closure Time:
Waterway Closed: N
Waterway Desc:
Waterway Closure Time:
Road Closed: N
Road Desc:
Road Closure Time:
Closure Direction:
Major Artery: No
Track Closed: N
Track Desc:
Track Closure Time:
Media Interest:
Medium Desc: WATER
Additional Medium Info: HORLBECK CREEK
Body of Water:
Tributary of:
Nearest River Mile Maker:
Release Secured: U

Est Duration of Release:
Release Rate:
Desc Remedial Action: UNKNOWN
State Agency on Scene:
State Agency Report No:
Other Agency Notified:
Weather Conditions:
Air Temperature:
Wind Speed:
Wind Direction:
Water Supply Contaminated: U
Sheen Size:
Sheen Color:
Direction of Sheen Travel:
Sheen Odor Description:
Wave Condition:
Current Speed:
Current Direction:
Water Temperature:
Track Close Dir:
EMPL Fatality:
Pass Fatality:
Community Impact: N
Wind Speed Unit:
Employee Injuries:
Passenger Injuries:
Occupant Fatality:
Current Speed Unit:
Road Closure Units:
Track Closure Units:
Sheen Size Units:
Additional Info: WX/ 85 DEG. / CLEAR SKIES / NO CURRENTS
State Agency Notified:
Federal Agency Notified:
Nearest River Mile Marker:
Sheen Size Length:
Sheen Size Length Units:
Sheen Size Width:
Sheen Size Width Units:
Offshore: Y
Duration Unit:
Release Rate Unit:
Release Rate Rate:
Passengers Transferred: UNK

Site: CLEMENTS FERRY RD WANDO SC ERNS 1987 TO 1989
Spill ID: 15132 **Date of Spill:** 03-DEC-87
Suspected Comp: **Spill County:** BERKLEY

Site: CLEMENTS FERRY RD HWY 98 WANDO SC ERNS 1987 TO 1989
Spill ID: 02447 **Date of Spill:** 24-FEB-88
Suspected Comp: **Spill County:** BERKLEY

Site: WANDO GROCERY
HWY 41 WANDO SC 29510-0187 FINDS/FRS
Registry ID: 110017011703
FIPS Code:
Program Acronyms: SC-EFIS
HUC Code:
Site Type Name: STATIONARY
EPA Region Code: 04

Conveyor:
Source:
County Name: BERKELEY
SIC Codes:
SIC Code Descriptions:
NAICS Codes:
Federal Facility Code:
NAICS Code Descriptions:
Federal Agency Name:
US/Mexico Border Ind:
Congressional Dist No:
Create Date: 10-MAR-2004 18:24:17
Census Block Code:
Update Date: 29-DEC-2014 15:41:23
Location Description:
Supplemental Location:
Tribal Land Code:
Tribal Land Name:
Latitude:
Longitude:
Coord Collection Method:
Accuracy Value:
Datum: NAD83
Reference Point:
Interest Types: STATE MASTER
Facility Detail Rprt URL: http://ofmpub.epa.gov/enviro/fii_query_detail.disp_program_facility?p_registry_id=110017011703

Site: **GODWINS INC**
HWY 41 WANDO SC 29492

[FINDS/FRS](#)

Registry ID: 110017157342
FIPS Code: 45015
Program Acronyms: SC-EFIS
HUC Code:
Site Type Name: STATIONARY
EPA Region Code: 04
Conveyor:
Source:
County Name: BERKELEY
SIC Codes:
SIC Code Descriptions:
NAICS Codes:
Federal Facility Code:
NAICS Code Descriptions:
Federal Agency Name:
US/Mexico Border Ind:
Congressional Dist No:
Create Date: 11-MAR-2004 03:11:57
Census Block Code:
Update Date: 17-MAY-2004 13:47:54
Location Description:
Supplemental Location:
Tribal Land Code:
Tribal Land Name:
Latitude:
Longitude:
Coord Collection Method:
Accuracy Value:
Datum: NAD83
Reference Point:
Interest Types: STATE MASTER
Facility Detail Rprt URL: http://ofmpub.epa.gov/enviro/fii_query_detail.disp_program_facility?p_registry_id=110017157342

Site: **HARBOUR CLUB PHASE 1/DUNE W. SUBDIVISION**
HIGHWAY 41 MT. PLEASANT SC 00000

[FINDS/FRS](#)

Registry ID: 110015764403

FIPS Code:
Program Acronyms: ICIS
HUC Code:
Site Type Name: STATIONARY
EPA Region Code: 04
Conveyor:
Source:
County Name: CHARLESTON
SIC Codes:
SIC Code Descriptions:
NAICS Codes:
Federal Facility Code:
NAICS Code Descriptions:
Federal Agency Name:
US/Mexico Border Ind:
Congressional Dist No:
Create Date: 14-NOV-2003 08:26:42
Census Block Code:
Update Date: 03-MAY-2015 18:44:01
Location Description:
Supplemental Location:
Tribal Land Code:
Tribal Land Name:
Latitude:
Longitude:
Coord Collection Method:
Accuracy Value:
Datum: NAD83
Reference Point:
Interest Types: ENFORCEMENT/COMPLIANCE ACTIVITY
Facility Detail Rprt URL: http://ofmpub.epa.gov/enviro/fii_query_detail.disp_program_facility?p_registry_id=110015764403

Site: THE HARBOUR PHASE 2/DUNES W. SUBDIVISION
HIGHWAY 41 MT. PLEASANT SC 00000

FINDS/FRS

Registry ID: 110015766483
FIPS Code:
Program Acronyms: ICIS
HUC Code:
Site Type Name: STATIONARY
EPA Region Code: 04
Conveyor:
Source:
County Name: CHARLESTON
SIC Codes:
SIC Code Descriptions:
NAICS Codes:
Federal Facility Code:
NAICS Code Descriptions:
Federal Agency Name:
US/Mexico Border Ind:
Congressional Dist No:
Create Date: 14-NOV-2003 08:32:15
Census Block Code:
Update Date: 03-MAY-2015 18:43:59
Location Description:
Supplemental Location:
Tribal Land Code:
Tribal Land Name:
Latitude:
Longitude:
Coord Collection Method:
Accuracy Value:
Datum: NAD83
Reference Point:
Interest Types: ENFORCEMENT/COMPLIANCE ACTIVITY
Facility Detail Rprt URL: http://ofmpub.epa.gov/enviro/fii_query_detail.disp_program_facility?p_registry_id=110015766483

Site: EGRETS WALK PHASE 1&2/DUNES W. SUBDIVISION
HIGHWAY 41 MT. PLEASANT SC 00000

FINDS/FRS

Registry ID: 110015764332
FIPS Code:
Program Acronyms: ICIS
HUC Code:
Site Type Name: STATIONARY
EPA Region Code: 04
Conveyor:
Source:
County Name: CHARLESTON
SIC Codes:
SIC Code Descriptions:
NAICS Codes:
Federal Facility Code:
NAICS Code Descriptions:
Federal Agency Name:
US/Mexico Border Ind:
Congressional Dist No:
Create Date: 14-NOV-2003 08:26:29
Census Block Code:
Update Date: 03-MAY-2015 18:43:59
Location Description:
Supplemental Location:
Tribal Land Code:
Tribal Land Name:
Latitude:
Longitude:
Coord Collection Method:
Accuracy Value:
Datum: NAD83
Reference Point:
Interest Types: ENFORCEMENT/COMPLIANCE ACTIVITY
Facility Detail Rprt URL: http://ofmpub.epa.gov/enviro/fii_query_detail.disp_program_facility?p_registry_id=110015764332

Site: AYERS PLANTATION WAY EXTENTION/DUNES WEST SUBDIVISION
HIGHWAY 41 MT. PLEASANT SC 00000

FINDS/FRS

Registry ID: 110015766410
FIPS Code:
Program Acronyms: ICIS
HUC Code:
Site Type Name: STATIONARY
EPA Region Code: 04
Conveyor:
Source:
County Name: CHARLESTON
SIC Codes:
SIC Code Descriptions:
NAICS Codes:
Federal Facility Code:
NAICS Code Descriptions:
Federal Agency Name:
US/Mexico Border Ind:
Congressional Dist No:
Create Date: 14-NOV-2003 08:32:02
Census Block Code:
Update Date: 03-MAY-2015 18:43:57
Location Description:
Supplemental Location:
Tribal Land Code:
Tribal Land Name:
Latitude:
Longitude:
Coord Collection Method:
Accuracy Value:
Datum: NAD83

Reference Point:
Interest Types: ENFORCEMENT/COMPLIANCE ACTIVITY
Facility Detail Rprt URL: http://ofmpub.epa.gov/enviro/fii_query_detail.disp_program_facility?p_registry_id=110015766410

Site: WHISPERING MARSH PHASE 3/DUNES W. SUBDIVISION
HIGHWAY 41 MT. PLEASANT SC 00000

[FINDS/FRS](#)

Registry ID: 110015764396
FIPS Code:
Program Acronyms: ICIS
HUC Code:
Site Type Name: STATIONARY
EPA Region Code: 04
Conveyor:
Source:
County Name: CHARLESTON
SIC Codes:
SIC Code Descriptions:
NAICS Codes:
Federal Facility Code:
NAICS Code Descriptions:
Federal Agency Name:
US/Mexico Border Ind:
Congressional Dist No:
Create Date: 14-NOV-2003 08:26:38
Census Block Code:
Update Date: 03-MAY-2015 18:44:00
Location Description:
Supplemental Location:
Tribal Land Code:
Tribal Land Name:
Latitude:
Longitude:
Coord Collection Method:
Accuracy Value:
Datum: NAD83
Reference Point:
Interest Types: ENFORCEMENT/COMPLIANCE ACTIVITY
Facility Detail Rprt URL: http://ofmpub.epa.gov/enviro/fii_query_detail.disp_program_facility?p_registry_id=110015764396

Site: RICHMOND COVE/DUNES WEST SUBDIVISION
HIGHWAY 41 MT. PLEASANT SC 00000

[FINDS/FRS](#)

Registry ID: 110015766456
FIPS Code:
Program Acronyms: ICIS
HUC Code:
Site Type Name: STATIONARY
EPA Region Code: 04
Conveyor:
Source:
County Name: CHARLESTON
SIC Codes:
SIC Code Descriptions:
NAICS Codes:
Federal Facility Code:
NAICS Code Descriptions:
Federal Agency Name:
US/Mexico Border Ind:
Congressional Dist No:
Create Date: 14-NOV-2003 08:32:07
Census Block Code:
Update Date: 03-MAY-2015 18:43:58
Location Description:
Supplemental Location:
Tribal Land Code:
Tribal Land Name:

Latitude:
Longitude:
Coord Collection Method:
Accuracy Value:
Datum: NAD83
Reference Point:
Interest Types: ENFORCEMENT/COMPLIANCE ACTIVITY
Facility Detail Rprt URL: http://ofmpub.epa.gov/enviro/fii_query_detail.disp_program_facility?p_registry_id=110015766456

Site: **PALM COVE/DUNES WEST SUBDIVISION**
HIGHWAY 41 MT. PLEASANT SC 00000

[FINDS/FRS](#)

Registry ID: 110015766429
FIPS Code:
Program Acronyms: ICIS
HUC Code:
Site Type Name: STATIONARY
EPA Region Code: 04
Conveyor:
Source:
County Name: CHARLESTON
SIC Codes:
SIC Code Descriptions:
NAICS Codes:
Federal Facility Code:
NAICS Code Descriptions:
Federal Agency Name:
US/Mexico Border Ind:
Congressional Dist No:
Create Date: 14-NOV-2003 08:32:05
Census Block Code:
Update Date: 03-MAY-2015 18:43:57
Location Description:
Supplemental Location:
Tribal Land Code:
Tribal Land Name:
Latitude:
Longitude:
Coord Collection Method:
Accuracy Value:
Datum: NAD83
Reference Point:
Interest Types: ENFORCEMENT/COMPLIANCE ACTIVITY
Facility Detail Rprt URL: http://ofmpub.epa.gov/enviro/fii_query_detail.disp_program_facility?p_registry_id=110015766429

Site: **DETYENS SHIPYARD MT PLEASANT**
HIGHWAY 41 AT WANDO RIVER MT PLEASANT SC 29464

[FINDS/FRS](#)

Registry ID: 110041222986
FIPS Code: 45015
Program Acronyms: EIS
HUC Code: 03050202
Site Type Name: STATIONARY
EPA Region Code: 04
Conveyor: EIS
Source:
County Name: BERKELEY
SIC Codes:
SIC Code Descriptions:
NAICS Codes: 336611
Federal Facility Code:
NAICS Code Descriptions: SHIP BUILDING AND REPAIRING.
Federal Agency Name:
US/Mexico Border Ind:
Congressional Dist No: 01
Create Date: 28-MAY-2010 10:56:23
Census Block Code: 450190046074013

Update Date: 14-APR-2015 22:08:29
Location Description: SHIP REPAIRS;SANDBLASTING
Supplemental Location:
Tribal Land Code:
Tribal Land Name:
Latitude: 32.811986
Longitude: -79.859487
Coord Collection Method:
Accuracy Value: 10000
Datum: NAD83
Reference Point: FACILITY CENTROID
Interest Types: AIR SYNTHETIC MINOR
Facility Detail Rprt URL: http://ofmpub.epa.gov/enviro/fii_query_detail.disp_program_facility?p_registry_id=110041222986

Site: **INTERNATIONAL PAPER CO**
RT 1 BOX 5 HWY 41 WANDO SC 29492-9102

[FINDS/FRS](#)

Registry ID: 110017100340
FIPS Code: 45015
Program Acronyms: SC-EFIS
HUC Code:
Site Type Name: STATIONARY
EPA Region Code: 04
Conveyor:
Source:
County Name: BERKELEY
SIC Codes:
SIC Code Descriptions:
NAICS Codes:
Federal Facility Code:
NAICS Code Descriptions:
Federal Agency Name:
US/Mexico Border Ind:
Congressional Dist No:
Create Date: 10-MAR-2004 23:01:24
Census Block Code:
Update Date: 12-FEB-2008 16:14:35
Location Description:
Supplemental Location:
Tribal Land Code:
Tribal Land Name:
Latitude:
Longitude:
Coord Collection Method:
Accuracy Value:
Datum: NAD83
Reference Point:
Interest Types: STATE MASTER
Facility Detail Rprt URL: http://ofmpub.epa.gov/enviro/fii_query_detail.disp_program_facility?p_registry_id=110017100340

Site: **RIVERTOWNE GOLF LLC**
1700 RIVERTOWNE DR MOUNT PLEASANT SC 29466

[FINDS/FRS](#)

Registry ID: 110019960666
FIPS Code: 45019
Program Acronyms: SC-EFIS
HUC Code: 03050201
Site Type Name: STATIONARY
EPA Region Code: 04
Conveyor: FRS-GEOCODE
Source:
County Name: CHARLESTON
SIC Codes:
SIC Code Descriptions:
NAICS Codes:
Federal Facility Code:
NAICS Code Descriptions:

Federal Agency Name:
US/Mexico Border Ind:
Congressional Dist No: 01
Create Date: 06-DEC-2004 14:13:44
Census Block Code: 450190046082056
Update Date:
Location Description:
Supplemental Location:
Tribal Land Code:
Tribal Land Name:
Latitude: 32.87962
Longitude: -79.82357
Coord Collection Method: ADDRESS MATCHING-HOUSE NUMBER
Accuracy Value: 30
Datum: NAD83
Reference Point: CENTER OF A FACILITY OR STATION
Interest Types: STATE MASTER
Facility Detail Rprt URL: http://ofmpub.epa.gov/enviro/fii_query_detail.disp_program_facility?p_registry_id=110019960666

Site: **RIVERTOWNE LP**
3301 RIVERTOWNE PKWY MT PLEASANT SC 29464

[FINDS/FRS](#)

Registry ID: 110020018470
FIPS Code: 45019
Program Acronyms: SC-EFIS
HUC Code:
Site Type Name: STATIONARY
EPA Region Code: 04
Conveyor:
Source:
County Name: CHARLESTON
SIC Codes:
SIC Code Descriptions:
NAICS Codes:
Federal Facility Code:
NAICS Code Descriptions:
Federal Agency Name:
US/Mexico Border Ind:
Congressional Dist No:
Create Date: 06-DEC-2004 15:19:37
Census Block Code:
Update Date:
Location Description:
Supplemental Location:
Tribal Land Code:
Tribal Land Name:
Latitude:
Longitude:
Coord Collection Method:
Accuracy Value:
Datum: NAD83
Reference Point:
Interest Types: STATE MASTER
Facility Detail Rprt URL: http://ofmpub.epa.gov/enviro/fii_query_detail.disp_program_facility?p_registry_id=110020018470

Site: **FORMER WANDO SECTION SHED**
SC 41 WANDO SC 29492

[FINDS/FRS](#)

Registry ID: 110017047060
FIPS Code: 45015
Program Acronyms: SC-EFIS
HUC Code:
Site Type Name: STATIONARY
EPA Region Code: 04
Conveyor:
Source:
County Name: BERKELEY

SIC Codes:
SIC Code Descriptions:
NAICS Codes:
Federal Facility Code:
NAICS Code Descriptions:
Federal Agency Name:
US/Mexico Border Ind:
Congressional Dist No:
Create Date: 10-MAR-2004 19:47:43
Census Block Code:
Update Date:
Location Description:
Supplemental Location:
Tribal Land Code:
Tribal Land Name:
Latitude:
Longitude:
Coord Collection Method:
Accuracy Value:
Datum: NAD83
Reference Point:
Interest Types: STATE MASTER
Facility Detail Rprt URL: http://ofmpub.epa.gov/enviro/fii_query_detail.disp_program_facility?p_registry_id=110017047060

Site: PRO HEALTH & SPINE LLC
2398 CLEMENTS FERRY RD WANDO SC 29492

[FINDS/FRS](#)

Registry ID: 110020997475
FIPS Code: 45015
Program Acronyms: SC-EFIS
HUC Code: 03050201
Site Type Name: STATIONARY
EPA Region Code: 04
Conveyor: FRS-GEOCODE
Source:
County Name: BERKELEY
SIC Codes:
SIC Code Descriptions:
NAICS Codes:
Federal Facility Code:
NAICS Code Descriptions:
Federal Agency Name:
US/Mexico Border Ind:
Congressional Dist No: 06
Create Date: 26-APR-2005 09:06:59
Census Block Code: 450150204041165
Update Date:
Location Description:
Supplemental Location:
Tribal Land Code:
Tribal Land Name:
Latitude: 32.90048
Longitude: -79.91781
Coord Collection Method: ADDRESS MATCHING-HOUSE NUMBER
Accuracy Value: 30
Datum: NAD83
Reference Point: CENTER OF A FACILITY OR STATION
Interest Types: STATE MASTER
Facility Detail Rprt URL: http://ofmpub.epa.gov/enviro/fii_query_detail.disp_program_facility?p_registry_id=110020997475

Site: CAINHOY PARK
CLEMENTS FERRY RD MT PLEASANT SC 29465

[FINDS/FRS](#)

Registry ID: 110008547732
FIPS Code:
Program Acronyms: SC-EFIS
HUC Code:

Site Type Name: STATIONARY
EPA Region Code: 04
Conveyor:
Source:
County Name: BERKELEY
SIC Codes:
SIC Code Descriptions:
NAICS Codes:
Federal Facility Code:
NAICS Code Descriptions:
Federal Agency Name:
US/Mexico Border Ind:
Congressional Dist No:
Create Date: 01-MAR-2000 00:00:00
Census Block Code:
Update Date: 29-DEC-2014 12:16:56
Location Description:
Supplemental Location:
Tribal Land Code:
Tribal Land Name:
Latitude:
Longitude:
Coord Collection Method:
Accuracy Value:
Datum: NAD83
Reference Point:
Interest Types: STATE MASTER
Facility Detail Rprt URL: http://ofmpub.epa.gov/enviro/fii_query_detail.disp_program_facility?p_registry_id=110008547732

Site: THOMPSON,OL CONSTRUCTION CO
CLEMENTS FERRY RD CHARLESTON SC 29492

[FINDS/FRS](#)

Registry ID: 110056423703
FIPS Code: 45019
Program Acronyms: AIR, AIRS/AFS
HUC Code:
Site Type Name: STATIONARY
EPA Region Code: 04
Conveyor:
Source:
County Name: CHARLESTON
SIC Codes: 3295
SIC Code Descriptions: MINERALS AND EARTHES, GROUND OR OTHERWISE TREATED
NAICS Codes:
Federal Facility Code:
NAICS Code Descriptions:
Federal Agency Name:
US/Mexico Border Ind:
Congressional Dist No:
Create Date: 21-JAN-2014 15:25:57
Census Block Code:
Update Date: 09-JAN-2015 15:59:54
Location Description:
Supplemental Location:
Tribal Land Code:
Tribal Land Name:
Latitude:
Longitude:
Coord Collection Method:
Accuracy Value:
Datum: NAD83
Reference Point:
Interest Types: AIR MINOR
Facility Detail Rprt URL: http://ofmpub.epa.gov/enviro/fii_query_detail.disp_program_facility?p_registry_id=110056423703

Site: CHARLESTON PAPER CO
CLEMENTS FERRY RD WANDO SC 29492

[FINDS/FRS](#)

Registry ID: 110008547625
FIPS Code: 45015
Program Acronyms: SC-EFIS
HUC Code:
Site Type Name: STATIONARY
EPA Region Code: 04
Conveyor:
Source:
County Name: BERKELEY
SIC Codes:
SIC Code Descriptions:
NAICS Codes:
Federal Facility Code:
NAICS Code Descriptions:
Federal Agency Name:
US/Mexico Border Ind:
Congressional Dist No:
Create Date: 01-MAR-2000 00:00:00
Census Block Code:
Update Date: 07-DEC-2004 10:26:33
Location Description:
Supplemental Location:
Tribal Land Code:
Tribal Land Name:
Latitude:
Longitude:
Coord Collection Method:
Accuracy Value:
Datum: NAD83
Reference Point:
Interest Types: STATE MASTER
Facility Detail Rprt URL: http://ofmpub.epa.gov/enviro/fii_query_detail.disp_program_facility?p_registry_id=110008547625

Site: ASSOCIATED PAINTERS
CLEMENTS FERRY RD HWY 98 MT PLEASANT SC 29464

[FINDS/FRS](#)

Registry ID: 110007832881
FIPS Code: 45019
Program Acronyms: RCRAINFO, SC-EFIS
HUC Code:
Site Type Name: STATIONARY
EPA Region Code: 04
Conveyor:
Source:
County Name: CHARLESTON
SIC Codes:
SIC Code Descriptions:
NAICS Codes:
Federal Facility Code:
NAICS Code Descriptions:
Federal Agency Name:
US/Mexico Border Ind:
Congressional Dist No:
Create Date: 01-MAR-2000 00:00:00
Census Block Code:
Update Date: 27-JAN-2012 03:06:52
Location Description:
Supplemental Location:
Tribal Land Code:
Tribal Land Name:
Latitude:
Longitude:
Coord Collection Method:
Accuracy Value:
Datum: NAD83
Reference Point:
Interest Types: STATE MASTER, UNSPECIFIED UNIVERSE
Facility Detail Rprt URL: http://ofmpub.epa.gov/enviro/fii_query_detail.disp_program_facility?p_registry_id=110007832881

Site: AMOCO CHEMICALS CO
HWY 98 CLEMENTS FERRY RD WANDO SC 29492

FINDS/FRS

Registry ID: 110017100322
FIPS Code: 45015
Program Acronyms: SC-EFIS
HUC Code:
Site Type Name: STATIONARY
EPA Region Code: 04
Conveyor:
Source:
County Name: BERKELEY
SIC Codes:
SIC Code Descriptions:
NAICS Codes:
Federal Facility Code:
NAICS Code Descriptions:
Federal Agency Name:
US/Mexico Border Ind:
Congressional Dist No:
Create Date: 10-MAR-2004 23:01:21
Census Block Code:
Update Date:
Location Description:
Supplemental Location:
Tribal Land Code:
Tribal Land Name:
Latitude:
Longitude:
Coord Collection Method:
Accuracy Value:
Datum: NAD83
Reference Point:
Interest Types: STATE MASTER
Facility Detail Rprt URL: http://ofmpub.epa.gov/enviro/fii_query_detail.disp_program_facility?p_registry_id=110017100322

Site: THE PANTRY #878
2390 HIGHWAY 41 MT PLEASANT SC 29466-2400

FINDS/FRS

Registry ID: 110002328838
FIPS Code: 45019
Program Acronyms: SC-EFIS
HUC Code: 03050201
Site Type Name: STATIONARY
EPA Region Code: 04
Conveyor: FRS-GEOCODE
Source:
County Name: CHARLESTON
SIC Codes:
SIC Code Descriptions:
NAICS Codes:
Federal Facility Code:
NAICS Code Descriptions:
Federal Agency Name:
US/Mexico Border Ind:
Congressional Dist No:
Create Date: 01-MAR-2000 00:00:00
Census Block Code: 450150204042080
Update Date: 07-DEC-2004 11:13:14
Location Description:
Supplemental Location:
Tribal Land Code:
Tribal Land Name:
Latitude: 32.922007
Longitude: -79.827893
Coord Collection Method: ADDRESS MATCHING-HOUSE NUMBER

Accuracy Value: 50
Datum: NAD83
Reference Point: ENTRANCE POINT OF A FACILITY OR STATION
Interest Types: STATE MASTER
Facility Detail Rprt URL: http://ofmpub.epa.gov/enviro/fii_query_detail.disp_program_facility?p_registry_id=110002328838

Site: **PANTRY 873**
2846 HWY 17 N AT HWY 41 MT PLEASANT SC 29464-8915

[FINDS/FRS](#)

Registry ID: 110017330208
FIPS Code: 45019
Program Acronyms: SC-EFIS
HUC Code:
Site Type Name: STATIONARY
EPA Region Code: 04
Conveyor:
Source:
County Name: CHARLESTON
SIC Codes:
SIC Code Descriptions:
NAICS Codes:
Federal Facility Code:
NAICS Code Descriptions:
Federal Agency Name:
US/Mexico Border Ind:
Congressional Dist No:
Create Date: 12-MAR-2004 16:39:20
Census Block Code:
Update Date:
Location Description:
Supplemental Location:
Tribal Land Code:
Tribal Land Name:
Latitude:
Longitude:
Coord Collection Method:
Accuracy Value:
Datum: NAD83
Reference Point:
Interest Types: STATE MASTER
Facility Detail Rprt URL: http://ofmpub.epa.gov/enviro/fii_query_detail.disp_program_facility?p_registry_id=110017330208

Site: **US HWY 17 ARTHUR RAVENEL BRDGE CHARLESTON SC**

[HMIRS](#)

Incident Cnty: CHARLESTON

HMIR Incident Reports

Report No:	I-2015070050	Fed DOT Agency Nm:	
Report Type:	A hazardous material incident	Fed DOT Report No:	
Date of Incident:	05/26/2015	Report Submit Src:	Paper
Time of Incident:	1040	Inc Multiple Rows:	No
Haz Class Code:	3	Inc Non US State:	
Hazardous Class:	FLAMMABLE - COMBUSTIBLE LIQUID	Mode Transport:	Highway
Commodity Name:	DIESEL FUEL	Transport Phase:	IN TRANSIT
Commodity Name:	DIESEL FUEL	Incident Occrrnce:	
Trade Name:	HS UTLY DF2 DYED	Mat Ship Approval?:	No
ID No:	NA1993	Mat Ship Approv No:	
Haz Waste Ind:	No	Undecl Hazmat Ship?:	No
Haz Waste EPA No:		Packaging Type:	Portable Tank
HMIS Tox Inhalation?:	No	Packing Group:	III
TIH Hazard Zone:		Carrier Reporter:	HILCO TRANSPORT INC.
Qty Released:	45	CR Street Name:	7700 KENMONT RD
Unit of Measure:	LGA	CR City:	GREENSBORO
What Failed:	110; 107	CR State:	NC

What Failed Desc: Cover; Check Valve
How Failed Code: 312; 308
How Failed Desc: Torn Off or Damaged; Leaked
Failure Cause Code: 537;
Failure Cause Desc: Vehicular Crash or Accident Damage;
Ident. Markings: DOT 406
Cont1 Pkging Type:
Cont1 Const Mat:
Cont1 Head Type:
Cont1 Pkg Capacity: 0
C1 Capacity UOM:
Cont1 Pkg Amt: 0
C1 Pkg Amt UOM:
Cont1 Pkg Number:
C1 Pkg NO Failed:
Cont1 Pkg Mnfr: HEIL
Cont1 Pkg Mnfr Dt: 1/1/1995 12:00:00 AM
Cont1 Pkg Serial NO: 1HLA3A7B057H5920
C1 Pkg Last Test Dt: 11/12/2014 12:00:00 AM
C1 Test Const Mat: ALUMINUM
C1 Pkg Dsign Pres.: 5
C1 Dsign Press UOM: PSI
C1 Pkg Shell Thick:
C1 Shell Thick UOM:
C1 Head Thickness:
C1 Head Thick UOM:
C1 Pkg Svc Pres.:
C1 Svc Press UOM:
C1 Valve/Device Fail?: No
C1 Device Type:
C1 Device Mnfr:
C1 Device Model:
NRC No: 1117604
RAM Activity Rpted:
Fire EMS EMS Report:
Fire Result: No
Explosion Result: No
RAM Pkg Cert.: FALSE
RAM Pkg Cert. NBR:
RAM Nuclide S:
RAM Transport Index:
RAM UOM:
RAM UOM Rpted:
RAM Activity: 0
RAM Activity UOM:
RAM Mat Safety:
Spillage Result: Yes
Ship Phase Transfer: No
Weather Conditions: CLEAR
Vehicle Overturn: No
Vehicle Left Roadway: No
Passenger Aircraft: No
Cargo Baggage:
Ship Non Transport: No
Ship Air First Flight: No
Ship Air Subflight: No
Ship Init Transport: No
In House Cleanup: No
Other Cleanup: Yes
Damage > 500: Yes
Material Loss: 128
Carrier Damage: 40000
Property Damage: 0
Response Cost: 0
Remediation Cost: 25000
Damage Old Form: 0
Total Damages Amt: 65128
Hazmat Fatality: No
Haz Fatal Employees: 0
Haz Fatal Respntrs: 0
Haz Fatal Gen Public: 0

CR Postal Code: 27409-9012
CR Non US State:
CR Fed DOT ID: 328463
CR Hazmat Reg ID: 051215600007X
CR Country: US
Shipper Name: COLONIAL OIL INDUSTRIES INC.
Shipper Street Name: 101 N LATHROP AVE
Shipper City: SAVANNAH
Shipper State: GA
Shipper Postal: 31415-1054
Shipper Non US St:
Shipper Country: US
Shipper Waybill: 544276
Ship Hazmat Reg ID:
Origin City: CHARLESTON
Origin State: SOUTH CAROLINA
Origin Postal: 29405
Origin Non US St:
Origin Country: US
Destination City: WILMINGTON
Destination State: NORTH CAROLINA
Destination Postal: 28401
Destination Non US:
Destination Country: US
Cont2 Package Type:
Cont2 Const Mat:
Cont2 Pkg Capacity:
Cont2 Capacity UOM:
Cont2 Pkg Amount:
Cont2 Pkg Amount:
Cont2 Pkg No:
Cont2 Pkg No Failed:
No Release Result: No
Police Report: Yes
Police Report No:
Fire EMS Report: No
Haz NonHosp Old: 0
Tot Haz Non Hosp Inj: 0
Total Hazmat Injuries: 0
Evacuation Indicator: No
Public Evacuated: 0
Employees Evac'd: 0
Total Evacuated: 0
Total Evacuation Hrs: 0
Major Artery Closed: Yes
Mjr Artery Hrs Closed: 9
Material Involved: Yes
Estimated Speed: 50
Contact Name: JOE BEAMAN P.G. RSM
Contact Title: PRINCIPAL GEOLOGIST
Contact Business: HIGHLANDS ENV. SOLUTIONS INC.
Contact Street: 8410-D FALLS OF NEUSE RD
Contact City: RALEIGH
Contact State: NC
Contact Postal: 27615
Contact Non US St:
Contact Country: US
Inc. Report Prepared: Other-ER CONSULTANT FOR HILCO
HMIS Serious Incidnt: Yes
HMIS Serious Fatality: No
HMIS Serious Injury: No
HMIS Flight Plan: No
HMIS Serious Evacs: No
HMIS Major Artery: Yes
HMIS Bulk Release: No
Haz Hospital Resp: 0
Haz Hosp Gen Public: 0
HMIS Marine Pollutnt: No
Haz Hosp Old Form: 0
HMIS Radioactive: No

Tot Hazmat Fatalities:	0	Total Haz Hosp Inj:	0
Non Hazmat Fatality:	No	HMIS Gen Pkg Type:	OHMIR.Ref_Container.descr_txt
Non Hazmat Fataals:	0	HMIS Container Code:	DOT 406
Hazmat Injury:	No	Haz Non Hosp Empl:	0
Haz Hospital Empl:	0	HMIS Container Desc:	cargo tanks
RAM Pkg Category:		Haz Non Hosp Resp:	0
Water Sewer Result:	No	HMIS Bulk Incident:	Yes
Gas Dispersion:	No	Haz NonHosp Public:	0
Environment Damage:	No	Undeclared Shipment:	No
Recom Actns Taken:	NONE. NEITHER THE HILCO DRIVER NOR EQUIPMENT WERE FOUND TO HAVE CONTRIBUTED TO THE INCIDENT.		
Descr of Events:	<p>AN OVER THE ROAD TRACTOR (OWNED AND OPERATED BY HILCO TRANSPORT INC.) TRANSPORTING A TANK PORTABLE TANK (TRAILER) LOADED WITH 7300 GALLONS OF DIESEL FUEL WAS TRAVELING NORTHBOUND ON US HIGHWAY 17 NORTH OVER THE ARTHUR RAVENEL BRIDGE IN CHARLESTON SOUTH CAROLINA. THE HILCO VEHICLE WAS ESTABLISHED AND MAINTAINED IN A ROADWAY TRAVEL LANE. A PRIVATE PASSENGER VEHICLE WAS ALSO TRAVELING NORTHBOUND ON US HIGHWAY 17 NORTH OVER THE ARTHUR RAVENEL BRIDGE IN AN ADJACENT TRAVEL LANE. THE DRIVER OF THE PRIVATE PASSENGER VEHICLE REPORTEDLY SWERVED TO AVOID A STALLED VEHICLE DID NOT MAINTAIN LANE CONTROL AND TRAVELLED INTO THE TRAVEL LANE OCCUPIED BY THE HILCO VEHICLE RESULTING IN A COLLISION WITH THE TANK TRAILER. THE PRIVATE PASSENGER VEHICLE BECAME LODGED UNDER THE HILCO TANK TRAILER. THE COLLISION RESULTED IN DAMAGE TO THE TANK TRAILER AND THE PIPING ON THE TANK TRAILER. THIS DAMAGE RESULTED IN A RELEASE OF AN ESTIMATED 45 GALLONS OF DIESEL FUEL FROM THE PIPING ON THE TANK TRAILER. PETROLEUM WAS NOT RELEASED FROM THE BODY OF THE TANK TRAILER DURING THIS INCIDENT. THE RELEASED PETROLEUM IMPACTED THE CONCRETE ROADWAY SURFACE. THE ESTIMATED DURATION OF THE RELEASE WAS 15 MINUTES. UPON BEING NOTIFIED OF THE INCIDENT HILCO TRANSPORT INC. CONTACT HIGHLANDS ENVIRONMENTAL SOLUTIONS INC. (HES) FOR SPILL RESPONSE SERVICES. HES DISPATCHED A LOCAL SPILL RESPONSE CONTRACTOR TO THE SCENE. PETROLEUM PRODUCT IN THE DAMAGED TANK TRAILER WAS TRANSFERRED TO ANOTHER HILCO TANK TRAILER. PETROLEUM SORBENT MATERIALS WERE APPLIED TO THE ROADWAY TO CONTAIN AND ABSORB THE RELEASED PETROLEUM. THESE SORBENTS WERE RECOVERED AND TRANSPORTED OFF-SITE FOR DISPOSAL.</p>		

Site: THOMPSON,OL CONSTRUCTION CO
CLEMENTS FERRY RD CHARLESTON SC 29492

ICIS

EPA Region: 04
FRS Facility UIN: 110056423703
Program Syst ID: SC00099000371
Prog Sys Acronym: AIR
Permit Type:

Federal Facility ID:
Tribal Land Code:
County: Charleston
Latitude:
Longitude:

--Details--

EA Identifier:
EA Type Code:
EA Type Desc:
EA Name:

Enf Act Forum Dsc:
Fac NAICS Code: 212319
Facility SIC Code: 1429

EA Identifier:
EA Type Code:
EA Type Desc:
EA Name:

Enf Act Forum Dsc:
Fac NAICS Code: 212319
Facility SIC Code: 3295

Site: HARBOUR CLUB PHASE 1/DUNE W. SUBDIVISION
HIGHWAY 41 MT. PLEASANT SC 00000

ICIS

EPA Region: 04
FRS Facility UIN: 110015764403
Program Syst ID: 5869808
Prog Sys Acronym: ICIS
Permit Type:

Federal Facility ID:
Tribal Land Code:
County: Charleston
Latitude:
Longitude:

--Details--

EA Identifier:
EA Type Code:
EA Type Desc:
EA Name:

Enf Act Forum Dsc:
Fac NAICS Code:
Facility SIC Code:

Site: EGRETS WALK PHASE 1&2/DUNES W. SUBDIVISION
HIGHWAY 41 MT. PLEASANT SC 00000

ICIS

EPA Region: 04
FRS Facility UIN: 110015764332
Program Syst ID: 5869804
Prog Sys Acronym: ICIS
Permit Type:

Federal Facility ID:
Tribal Land Code:
County: Charleston
Latitude:
Longitude:

--Details--

EA Identifier:
EA Type Code:
EA Type Desc:
EA Name:

Enf Act Forum Dsc:
Fac NAICS Code:
Facility SIC Code:

Site: AYERS PLANTATION WAY EXTENTION/DUNES WEST SUBDIVISION
HIGHWAY 41 MT. PLEASANT SC 00000

ICIS

EPA Region: 04
FRS Facility UIN: 110015766410
Program Syst ID: 5869797
Prog Sys Acronym: ICIS
Permit Type:

Federal Facility ID:
Tribal Land Code:
County: Charleston
Latitude:
Longitude:

--Details--

EA Identifier:
EA Type Code:
EA Type Desc:
EA Name:

Enf Act Forum Dsc:
Fac NAICS Code:
Facility SIC Code:

Site: DUNES WEST ROAD WA
HWY 41 & DUNES W SD SC

LAST

Site ID: 03431
Release No: 1
Status: MT PLEASANT
Release Report: 09/18/06
NFA Dt: 10/20/11
Confirmed:
Product:

Source:
Tier:
Transfer:
Type: F
GW Impact: NO
Proj Manager: COLEMABJ
County: Charleston

Site: AMOCO CHEMICALS CO
HWY 98 CLEMENTS FERRY RD WANDO SC

LUST

Site No: 1137
Permit: N 01137
No of Tanks: 3
Category:
Last Inspection:
Billable: 0
Abandoned: 3
Other: 0

County Code: 8
County: BERKELEY
Phone: 803-881-5190
Tank Owner Phone:
Land Owner Phone:
Operator Phone:
Search County: BERKELEY

Facility Link: <http://www.scdhec.gov/Apps/Environment/USTRegistry/Registry/Details/01137>
Tank Owner: AMOCO COMPANIES

Business Address: PO BOX 5077
ATLANTA GA 30302-5077
HWY 98 CLEMENTS FERRY RD
WANDO SC 29492

Land Owner Busi Address:
Operator Busi Address:

--Details--

Release No: 1
Status Code:
Fin Type: Unknown
Project Manager: WHITE, JIM
Reported: 3/29/1990
Confirmed: 3/29/1990
Rank and Score: /
Product:
NFA: 5/10/1990
Rank Desc:
Status Desc:
Cleanup Mcl:
Resp Party: AMOCO COMPANIES
Superb Qualified:

Source: UST
Cleanup Initiated: 3/29/1990
Active:
Compliance Req: False
Compliance Met: False
Emergency Resp:
Compliance Date:
Abatement Met:
Superb Determ:
Fin Res Mech:
Cleanup Complete: 5/10/1990
Transferred:
Owner:

Site: FORMER WANDO SECTION SHED
SC 41 WANDO SC

LUST

Site No: 1077
Permit: N 01077
No of Tanks: 2
Category: State Government
Last Inspection:
Billable: 0
Abandoned: 2
Other: 0
Facility Link: <http://www.scdhec.gov/Apps/Environment/USTRegistry/Registry/Details/01077>
Tank Owner: SC DEPARTMENT OF TRANSPORTATION
PO BOX 191
COLUMBIA SC 29202-0191
Business Address: SC 41
WANDO SC 29492
Land Owner Busi Address:
Operator Busi Address:

County Code: 8
County: BERKELEY
Phone:
Tank Owner Phone: 803-786-0128
Land Owner Phone:
Operator Phone:
Search County: BERKELEY

--Details--

Release No: 1
Status Code:
Fin Type: DHEC SUPERB
Project Manager: PADGETT, JOEL P
Reported: 12/30/1991
Confirmed: 5/28/1993
Rank and Score: 5B - Assessment data NOT conclusive / 1
Product:
NFA: 4/22/1996
Rank Desc: Assessment data NOT conclusive
Status Desc:
Cleanup Mcl:
Resp Party: SC DEPARTMENT OF TRANSPORTATION
Superb Qualified:

Source: UST
Cleanup Initiated: 5/28/1993
Active:
Compliance Req: False
Compliance Met: False
Emergency Resp:
Compliance Date:
Abatement Met: 9/23/1992
Superb Determ:
Fin Res Mech:
Cleanup Complete: 4/22/1996
Transferred:
Owner:

Site: WANDO GROCERY
HWY 41 WANDO SC

LUST

Site No: 14035
Permit: N 14035
No of Tanks: 5
Category: Retail Sales
Last Inspection:
Billable: 0
Abandoned: 5
Other: 0
Facility Link: <http://www.scdhec.gov/Apps/Environment/USTRegistry/Registry/Details/14035>
Tank Owner: H&S OIL CO INC
PO BOX 187
ANDREWS SC 29510-0187

County Code: 8
County: BERKELEY
Phone: 843-697-5888
Tank Owner Phone: 843-264-3518
Land Owner Phone:
Operator Phone:
Search County: BERKELEY

Business Address: HWY 41
WANDO SC 29492

Land Owner Busi Address:

Operator Busi Address:

--Details--

Release No:	1	Source:	UST
Status Code:		Cleanup Initiated:	3/23/1992
Fin Type:	With SUPERB	Active:	
Project Manager:	MCCORMICK, ANDREW T	Compliance Req:	False
Reported:	12/31/1991	Compliance Met:	True
Confirmed:	3/23/1992	Emergency Resp:	
Rank and Score:	2BB - Watersupply wells < 1000 feet downgrade / 699	Compliance Date:	
Product:		Abatement Met:	11/1/1991
NFA:	1/21/2009	Superb Determ:	
Rank Desc:	Watersupply wells < 1000 feet downgrade	Fin Res Mech:	
Status Desc:		Cleanup Complete:	1/21/2009
Cleanup Mcl:		Transferred:	
Resp Party:	H&S OIL CO INC	Owner:	
Superb Qualified:			

Site: ASSOCIATED PAINTERS
CLEMENTS FERRY RD HWY 98 MT PLEASANT SC 29464

RCRA NON GEN

County Name: CHARLESTON
County Code: SC019
EPA Handler ID: SCD981477292
Current Site Name: ASSOCIATED PAINTERS
Generator Status Universe Desc: No Report
Land Type Desc:
Activity Location: SC
TSD Activity: No
Mixed Waste Generator: No
Importer Activity: No
Transporter Activity: No
Transfer Facility: No
Recycler Activity: No
Onsite Burner Exemption: No
Furnace Exemption: No
Underground Inject Activity: No
Rece Waste from Off Site: No
Used Oil Transporter:
Used Oil Transfer Facility:
Used Oil Processor:
Used Oil Refiner:
Used Oil Burner:
Used Oil Market Burner:
Used Oil Spec Marketer:
Mailing Address: CLEMENTS FERRY R, MT PLEASANT, SC, 2946, US
Contact Name:
Contact Address: US
Contact Email:
Location Street 2:

Owner/Operator Details

Owner/Operator Ind:	CO	Country:	
Name:	OWNERNAME	Zip Code:	99999
Street No:		Phone:	4045551212
Street 1:	OWNERSTREET	Type:	P
Street 2:		Date Became Current:	
City:	OWNERCITY	Date Ended Current:	
State:	WY		
Source Type:	I		

Owner/Operator Ind: CP
Name: OPERNAME
Street No:
Street 1: OPERSTREET
Street 2:
City: OPERCITY
State: WY
Source Type: I

Country:
Zip Code: 99999
Phone: 4045551212
Type: P
Date Became Current:
Date Ended Current:

Handler Details

Source Type: I
Receive Date: 20021108
Current Site Name: ASSOCIATED PAINTERS
Non Notifier: X
Acknowledge Flag Date:
Acknowledge Flag:
Accessibility:
Location Street No:
Location Street 1: CLEMENTS FERRY RD HWY 98
Location Street 2:
Location City: MT PLEASANT
Location State: SC
Location Zip Code: 29464
County Code: SC019
State District:
Land Type:
Mailing Street No:
Mailing Street 1: CLEMENTS FERRY R
Mailing Street 2:
Mailing City: MT PLEASANT
Mailing State: SC
Mailing Zip Code: 2946
Mailing Country: US
Contact First Name:
Contact Middle Initial:
Contact Last Name:
Contact Street No:
Contact Street 1:
Contact Street 2:
Contact City:
Contact State:
Contact Zip:
Contact Country: US
Contact Phone:
Contact Phone Extension:
Contact Fax:
Contact Email Address:
Contact Title:
Federal Waste Generator Code HQ
Owner:
Federal Waste Generator Code: N
State Waste Generator Code SC
Owner:
State Waste Generator Code: 4
Short Term Generator: No
Importer Activity: No
Mixed Waste Generator: No
Transporter Activity: No
Transfer Facility: No
TSD Activity: No
Recycler Activity: No
Onsite Burner Exemption: No
Furnace Exemption: No
Underground Injection Activity: No
Receives Waste From Offsite: No
Universal Waste Destination No
Facility:
Used Oil Transporter: No
Used Oil Transfer Facility: No

Used Oil Processor: No
Used Oil Refiner: No
Used Oil Fuel Burner: No
Used Oil Fuel Marketer to
Burner: No
Used Oil Specification
Marketer: No
Under 40CFR Sub K as
College/University:
Under 40CFR Sub K as
Teaching Hospital:
Under 40CFR Sub K as Non
Profit Research:
Withdrawal From 40 CFR Part
262 Sub K:
Include in National Report:
Reporting Cycle Year:
CDX Transaction ID:
Federal Waste Generator Desc:

Site: STOLLER CHEMICAL CO. - CHARLESTON
U.S. HIGHWAY 17 CHARLESTON SC 29407

SEMS

Site ID: 0405903 **Cong District:** 01
EPA ID: SCD987591815 **County:** CHARLESTON
Federal Facility: No **Region:** 04
NPL: Not on the NPL **Latitude:**
FIPS Code: 45019 **Longitude:**
Non NPL Status: Other Cleanup Activity: State-Lead Cleanup
Last Appeared on SEMS List:

Site: AMOCO CHEMICALS CORP
HYW 98 CLEMENTS FERRY RD WANDO SC 29492

SEMS ARCHIVE

Site ID: 0403334 **FIPS Code:** 45015
EPA ID: SCD084703909 **Cong District:** 06
NPL: Not on the NPL **County:** BERKELEY
Federal Facility: No **Region:** 04
Non NPL Status: NFRAP-Site does not qualify for the NPL based on existing information

Site: STOLLER CHEMICAL CO - CHARLESTON
U.S HWY 17 7477 SAVANNAH HIWAY, CHARLESTON SC 29411 SC

SHWS

EPA ID: SCD987591815

Site: AMOCO CHEMICALS CORPORATION
2.9 MI ON HWY 98 FROM INT HWY 41, MT PLEASANT SC 29492 SC

SHWS

EPA ID: SCD084703909

Site: CLEMENTS FERRY RD & SANDERS FARM LN RD WANDO SC

SPILLS

Incident EID: 78843619 **Costal CBE Program:** No
Incident No: 201104714 **Site Water Body:**
Incident Sub Type: Oil **SW Affected:**
District Log No: **Transp Related:**
DHEC Notified Dt: 11/04/2011 **Region Name:** Charleston EQC Office
DHEC Notifi Time: 00:27:12 **PRP Last Name:** BROWN
Observed Date: 11/03/2011 **PRP First Name:** ANTHONY
Observed Time: 23:11:00 **Rcvd By L Name:** BRIGHT
Occurred Date: 11/03/2011 **Rcvd By F Name:** MARY

Occurred Time: 23:10:00
Created Date: 04-NOV-11
Updated Date: 13-DEC-11

Duration: 1

County: Charleston
Caller Last Name:
Caller Phone:
Spills Water Body:
PRP Name:
Spills:

Rev Last Nm: YARBOROUGH
Revi First Nm: TERRY
Lead Investigator L Name:
Lead Investigator F Name:
Caller Organization:
Caller First Name:
Caller Extension:

--Details--

Substance Name: OIL GAS
Recovered Qty:
Estimated Qty: 50
Recovered Unit:
Estimated Unit: Gallons
Comments:
County Code:
District Code:
Sub Type Code:

Site: HALSEY CANNON BOAT YARD
HWY 41 MOUNT PLEASANT SC

SPILLS

Incident EID: 5563659
Incident No: 200302753
Incident Sub Type: Oil
District Log No:
DHEC Notified Dt: 07/27/2003
DHEC Notifi Time: 21:28
Observed Date: 07/27/2003
Observed Time: 19:30
Occurred Date:
Occurred Time:
Created Date: 28-JUL-03
Updated Date: 03-JAN-06

Duration:

County: Charleston
Caller Last Name:
Caller Phone:
Spills Water Body: wando river
PRP Name:
Spills:

Costal CBE Program: No
Site Water Body: Wando River
SW Affected: Yes
Transp Related: No
Region Name: Charleston EQC Office
PRP Last Name:
PRP First Name:
Rcvd By L Name: HUGHES
Rcvd By F Name: JUSTIN
Rev Last Nm:
Revi First Nm:
Lead Investigator L Name:
Lead Investigator F Name:
Caller Organization:
Caller First Name:
Caller Extension:

--Details--

Substance Name: DIESEL
Recovered Qty:
Estimated Qty:
Recovered Unit:
Estimated Unit:
Comments:
County Code:
District Code:
Sub Type Code:

Site: EXXON SERVICE STATION
HWY 17 AND HWY 41 MOUNT PLEASANT SC

SPILLS

Incident EID: 4784156
Incident No: 200301219

Costal CBE Program: No
Site Water Body:

Incident Sub Type:	Oil	SW Affected:	No
District Log No:		Transp Related:	Yes
DHEC Notified Dt:	04/13/2003	Region Name:	Charleston EQC Office
DHEC Notifi Time:	1415	PRP Last Name:	NASH
Observed Date:		PRP First Name:	JAMES
Observed Time:		Rcvd By L Name:	HUGHES
Occurred Date:		Rcvd By F Name:	JUSTIN
Occurred Time:		Rev Last Nm:	
Created Date:	15-APR-03	Revi First Nm:	
Updated Date:	15-APR-03	Lead Investigator L Name:	
Duration:		Lead Investigator F Name:	
County:	Charleston	Caller Organization:	
Caller Last Name:		Caller First Name:	
Caller Phone:		Caller Extension:	
Spills Water Body:			
PRP Name:			
Spills:			

--Details--

Substance Name:	GASOLINE
Recovered Qty:	
Estimated Qty:	20
Recovered Unit:	
Estimated Unit:	Gallons
Comments:	
County Code:	
District Code:	
Sub Type Code:	

Site: BRIDGE CONNECTING W/ASHLEY & N CHARLESTO CHARLESTON SC SPILLS

Incident EID:	49151592	Costal CBE Program:	No
Incident No:	200903879	Site Water Body:	
Incident Sub Type:	Oil	SW Affected:	
District Log No:		Transp Related:	
DHEC Notified Dt:	06/20/2009	Region Name:	Charleston EQC Office
DHEC Notifi Time:	1603	PRP Last Name:	
Observed Date:		PRP First Name:	
Observed Time:		Rcvd By L Name:	SEABER
Occurred Date:	06/20/2009	Rcvd By F Name:	KAREN
Occurred Time:	1603	Rev Last Nm:	WILLIAMS
Created Date:	22-JUN-09	Revi First Nm:	MARK
Updated Date:	23-JUN-09	Lead Investigator L Name:	
Duration:		Lead Investigator F Name:	
County:	Charleston	Caller Organization:	
Caller Last Name:		Caller First Name:	
Caller Phone:		Caller Extension:	
Spills Water Body:			
PRP Name:			
Spills:			

Site: INTERNATIONAL PAPER CO RT 1 PO BOX 5 HWY 41 WANDO SC UST

Site:	01135	Category:	Retail Sales
Permit:	N 01135	Last Inspection:	
No. Tanks:	2	Facility Contact:	
Billable:	0	Phone:	
Abandoned:	2	Land Owner Phone:	
Other:	0	Operator Phone:	
Business Address:	RT 1 PO BOX 5 HWY 41		

Tank Owner Business Address: WANDO SC 29492-9102
F GREGORIE & SON INC
1131 HWY 41
MOUNT PLEASANT SC 29464

Land Owner Business Address:

Operator Business Address:

Facility Link: <http://www.scdhec.gov/Apps/Environment/USTRegistry/Registry/Details/01135>

Tank Information - Online Registry

Tank No.:	1	Overfill Type:	
Status:	Abandoned	Verified:	
Class:	R	Piping Type:	
Tank Const:	Steel	Compliance:	
Pipe Const:	Steel	Comp Status:	
Constr Date:		Age at Notification:	
Operat Date:		Dist to Well Feet:	
Tank Protect:	Cathodic Protection	Spill Prevention:	
Tank Tested:		Left Gal:	
Pipe Protect:		Owner at Abd:	
Pipe Tested:		Last Use:	
Notify:		Aband:	11/1/1988
Capacity:	500	Method:	Removed
Tank Cont Meth:		Case No.:	
Pipe Cont Meth:		Under Dispense Cont:	False
Variance:		Drop Tube:	False
Product:	Gasoline		
Tank Leak Det:			
Pipe Leak Det:			

Tank Information - Online Registry

Tank No.:	2	Overfill Type:	
Status:	Abandoned	Verified:	
Class:	R	Piping Type:	
Tank Const:	Steel	Compliance:	
Pipe Const:	Steel	Comp Status:	
Constr Date:		Age at Notification:	
Operat Date:		Dist to Well Feet:	
Tank Protect:	Cathodic Protection	Spill Prevention:	
Tank Tested:		Left Gal:	
Pipe Protect:		Owner at Abd:	
Pipe Tested:		Last Use:	
Notify:		Aband:	11/1/1988
Capacity:	500	Method:	Removed
Tank Cont Meth:		Case No.:	
Pipe Cont Meth:		Under Dispense Cont:	False
Variance:		Drop Tube:	False
Product:	Diesel fuel		
Tank Leak Det:			
Pipe Leak Det:			

Tank Information - C-List

Tank:	1	Tank Owner Contact:	
Cap:	500	Tank Owner Street:	1131 HWY 41
Chem:	GN	Tank Owner City:	MOUNT PLEASA
Age:		Tank Owner State:	SC
Status Code:	ABD	Tank Owner Zip:	29464
Status Desc:	Abandoned	Tank Owner Phone:	843-884-4153
Tank Owner:	F GREGORIE & SON IN		
Tank:	2	Tank Owner Contact:	
Cap:	500	Tank Owner Street:	1131 HWY 41
Chem:	DL	Tank Owner City:	MOUNT PLEASA
Age:		Tank Owner State:	SC
Status Code:	ABD	Tank Owner Zip:	29464
Status Desc:	Abandoned	Tank Owner Phone:	843-884-4153
Tank Owner:	F GREGORIE & SON IN		

Site: WANDO GROCERY
HWY 41 WANDO SC 29669

UST

Site:	14035	Category:	Retail Sales
Permit:	N 14035	Last Inspection:	
No. Tanks:	5	Facility Contact:	
Billable:	0	Phone:	843-697-5888
Abandoned:	5	Land Owner Phone:	
Other:	0	Operator Phone:	
Business Address:	HWY 41 WANDO SC 29492		
Tank Owner Business Address:	H&S OIL CO INC PO BOX 187 ANDREWS SC 29510-0187		
Land Owner Business Address:			
Operator Business Address:			
Facility Link:	http://www.scdhec.gov/Apps/Environment/USTRegistry/Registry/Details/14035		

Tank Information - Online Registry

Tank No.:	1	Overfill Type:	
Status:	Abandoned	Verified:	
Class:	N	Piping Type:	
Tank Const:	Steel	Compliance:	
Pipe Const:	Steel	Comp Status:	
Constr Date:		Age at Notification:	25
Operat Date:		Dist to Well Feet:	
Tank Protect:		Spill Prevention:	
Tank Tested:		Left Gal:	0
Pipe Protect:		Owner at Abd:	H&S OIL CO INC
Pipe Tested:		Last Use:	7/1/1981
Notify:		Aband:	11/1/1991
Capacity:	1000	Method:	Removed
Tank Cont Meth:		Case No.:	
Pipe Cont Meth:		Under Dispense Cont:	False
Variance:		Drop Tube:	False
Product:	Gasoline		
Tank Leak Det:			
Pipe Leak Det:			

Tank Information - Online Registry

Tank No.:	2	Overfill Type:	
Status:	Abandoned	Verified:	
Class:	N	Piping Type:	
Tank Const:	Steel	Compliance:	
Pipe Const:	Steel	Comp Status:	
Constr Date:		Age at Notification:	25
Operat Date:		Dist to Well Feet:	
Tank Protect:		Spill Prevention:	
Tank Tested:		Left Gal:	0
Pipe Protect:		Owner at Abd:	H&S OIL CO INC
Pipe Tested:		Last Use:	7/1/1981
Notify:		Aband:	11/1/1991
Capacity:	550	Method:	Removed
Tank Cont Meth:		Case No.:	
Pipe Cont Meth:		Under Dispense Cont:	False
Variance:		Drop Tube:	False
Product:	Gasoline		
Tank Leak Det:			
Pipe Leak Det:			

Tank Information - Online Registry

Tank No.:	3	Overfill Type:	
Status:	Abandoned	Verified:	
Class:	N	Piping Type:	

Tank Const: Steel
Pipe Const: Steel
Constr Date:
Operat Date:
Tank Protect:
Tank Tested:
Pipe Protect:
Pipe Tested:
Notify:
Capacity: 550
Tank Cont Meth:
Pipe Cont Meth:
Variance:
Product: Gasoline
Tank Leak Det:
Pipe Leak Det:

Compliance:
Comp Status:
Age at Notification: 25
Dist to Well Feet:
Spill Prevention:
Left Gal: 0
Owner at Abd: H&S OIL CO INC
Last Use: 7/1/1981
Aband: 11/1/1991
Method: Removed
Case No.:
Under Dispense Cont: False
Drop Tube: False

Tank Information - Online Registry

Tank No.: 4
Status: Abandoned
Class: N
Tank Const: Steel
Pipe Const: Steel
Constr Date:
Operat Date:
Tank Protect:
Tank Tested:
Pipe Protect:
Pipe Tested:
Notify:
Capacity: 6000
Tank Cont Meth:
Pipe Cont Meth:
Variance:
Product: Gasoline
Tank Leak Det:
Pipe Leak Det:

Overfill Type:
Verified:
Piping Type:
Compliance:
Comp Status:
Age at Notification: 5
Dist to Well Feet:
Spill Prevention:
Left Gal: 0
Owner at Abd: H&S OIL CO INC
Last Use:
Aband: 11/1/1991
Method: Removed
Case No.:
Under Dispense Cont: False
Drop Tube: False

Tank Information - Online Registry

Tank No.: 5
Status: Abandoned
Class: N
Tank Const: Steel
Pipe Const: Steel
Constr Date:
Operat Date:
Tank Protect:
Tank Tested:
Pipe Protect:
Pipe Tested:
Notify:
Capacity: 6000
Tank Cont Meth:
Pipe Cont Meth:
Variance:
Product: Gasoline
Tank Leak Det:
Pipe Leak Det:

Overfill Type:
Verified:
Piping Type:
Compliance:
Comp Status:
Age at Notification: 5
Dist to Well Feet:
Spill Prevention:
Left Gal: 0
Owner at Abd: H&S OIL CO INC
Last Use:
Aband: 11/1/1991
Method: Removed
Case No.:
Under Dispense Cont: False
Drop Tube: False

Tank Information - C-List

Tank: 1
Cap: 1000
Chem: GN
Age: 25
Status Code: ABD

Tank Owner Contact:
Tank Owner Street: PO BOX 187
Tank Owner City: ANDREWS
Tank Owner State: SC
Tank Owner Zip: 29510-0187

Status Desc: Abandoned
Tank Owner: H&S OIL CO INC

Tank Owner Phone: 843-264-3518

Tank: 2
Cap: 550
Chem: GN
Age: 25
Status Code: ABD
Status Desc: Abandoned
Tank Owner: H&S OIL CO INC

Tank Owner Contact:
Tank Owner Street: PO BOX 187
Tank Owner City: ANDREWS
Tank Owner State: SC
Tank Owner Zip: 29510-0187
Tank Owner Phone: 843-264-3518

Tank: 3
Cap: 550
Chem: GN
Age: 25
Status Code: ABD
Status Desc: Abandoned
Tank Owner: H&S OIL CO INC

Tank Owner Contact:
Tank Owner Street: PO BOX 187
Tank Owner City: ANDREWS
Tank Owner State: SC
Tank Owner Zip: 29510-0187
Tank Owner Phone: 843-264-3518

Tank: 4
Cap: 6000
Chem: GN
Age: 5
Status Code: ABD
Status Desc: Abandoned
Tank Owner: H&S OIL CO INC

Tank Owner Contact:
Tank Owner Street: PO BOX 187
Tank Owner City: ANDREWS
Tank Owner State: SC
Tank Owner Zip: 29510-0187
Tank Owner Phone: 843-264-3518

Tank: 5
Cap: 6000
Chem: GN
Age: 5
Status Code: ABD
Status Desc: Abandoned
Tank Owner: H&S OIL CO INC

Tank Owner Contact:
Tank Owner Street: PO BOX 187
Tank Owner City: ANDREWS
Tank Owner State: SC
Tank Owner Zip: 29510-0187
Tank Owner Phone: 843-264-3518

Site: **H G HARDERS & SO**
US HWY 17 CHARLESTON SC 29669

UST

Site: 01772
Permit: N 01772
No. Tanks: 2
Billable: 0
Abandoned: 2
Other: 0

Category:
Last Inspection:
Facility Contact:
Phone: 803-747-5844
Land Owner Phone:
Operator Phone:

Business Address: US HWY 17
CHARLESTON SC 29406
Tank Owner Business Address: H G HARDERS & SON INC
US HWY 17
CHARLESTON SC 29406

Land Owner Business Address:

Operator Business Address:

Facility Link: <http://www.scdhec.gov/Apps/Environment/USTRegistry/Registry/Details/01772>

Tank Information - Online Registry

Tank No.: 1
Status: Abandoned
Class: R
Tank Const: Steel
Pipe Const: Steel
Constr Date:
Operat Date:
Tank Protect: Cathodic Protection
Tank Tested:
Pipe Protect: Cathodic Protection
Pipe Tested:
Notify:
Capacity: 5000
Tank Cont Meth:

Overfill Type:
Verified:
Piping Type:
Compliance:
Comp Status:
Age at Notification: 15
Dist to Well Feet:
Spill Prevention:
Left Gal:
Owner at Abd: H G HARDERS & SON INC
Last Use:
Aband: 11/11/1911
Method: Removed
Case No.:

Pipe Cont Meth:		Under Dispense Cont:	False
Variance:		Drop Tube:	False
Product:	Gasoline		
Tank Leak Det:			
Pipe Leak Det:			

Tank Information - Online Registry

Tank No.:	2	Overfill Type:	
Status:	Abandoned	Verified:	
Class:	R	Piping Type:	
Tank Const:	Steel	Compliance:	
Pipe Const:	Steel	Comp Status:	
Constr Date:		Age at Notification:	15
Operat Date:		Dist to Well Feet:	
Tank Protect:	Cathodic Protection	Spill Prevention:	
Tank Tested:		Left Gal:	
Pipe Protect:	Cathodic Protection	Owner at Abd:	H G HARDERS & SON INC
Pipe Tested:		Last Use:	
Notify:		Aband:	11/11/1911
Capacity:	1000	Method:	Removed
Tank Cont Meth:		Case No.:	
Pipe Cont Meth:		Under Dispense Cont:	False
Variance:		Drop Tube:	False
Product:	Gasoline		
Tank Leak Det:			
Pipe Leak Det:			

Tank Information - C-List

Tank:	1	Tank Owner Contact:	
Cap:	5000	Tank Owner Street:	US HWY 17
Chem:	GN	Tank Owner City:	CHARLESTON
Age:	15	Tank Owner State:	SC
Status Code:	ABD	Tank Owner Zip:	29406
Status Desc:	Abandoned	Tank Owner Phone:	803-747-5844
Tank Owner:	H G HARDERS & SON		
Tank:	2	Tank Owner Contact:	
Cap:	1000	Tank Owner Street:	US HWY 17
Chem:	GN	Tank Owner City:	CHARLESTON
Age:	15	Tank Owner State:	SC
Status Code:	ABD	Tank Owner Zip:	29406
Status Desc:	Abandoned	Tank Owner Phone:	803-747-5844
Tank Owner:	H G HARDERS & SON		

Site: FORMER WANDO SE
SC 41 WANDO SC 29669

UST

Site:	01077	Category:	State Government
Permit:	N 01077	Last Inspection:	
No. Tanks:	2	Facility Contact:	
Billable:	0	Phone:	
Abandoned:	2	Land Owner Phone:	
Other:	0	Operator Phone:	
Business Address:	SC 41 WANDO SC 29492		
Tank Owner Business Address:	SC DEPARTMENT OF TRANSPORTATION PO BOX 191 COLUMBIA SC 29202-0191		
Land Owner Business Address:			
Operator Business Address:			
Facility Link:	http://www.scdhec.gov/Apps/Environment/USTRegistry/Registry/Details/01077		

Tank Information - Online Registry

Tank No.:	1	Overfill Type:	
Status:	Abandoned	Verified:	

Class: N
Tank Const: Steel
Pipe Const: Steel
Constr Date:
Operat Date:
Tank Protect:
Tank Tested:
Pipe Protect:
Pipe Tested:
Notify:
Capacity: 1000
Tank Cont Meth:
Pipe Cont Meth:
Variance:
Product: Gasoline
Tank Leak Det:
Pipe Leak Det:

Piping Type:
Compliance:
Comp Status:
Age at Notification:
Dist to Well Feet:
Spill Prevention:
Left Gal:
Owner at Abd: SC DEPARTMENT OF TRANSPORTATION
Last Use:
Aband: 11/11/1911
Method: Removed
Case No.:
Under Dispense Cont: False
Drop Tube: False

Tank Information - Online Registry

Tank No.: 2
Status: Abandoned
Class: N
Tank Const: Steel
Pipe Const: Steel
Constr Date:
Operat Date:
Tank Protect:
Tank Tested:
Pipe Protect:
Pipe Tested:
Notify:
Capacity: 560
Tank Cont Meth:
Pipe Cont Meth:
Variance:
Product: Diesel fuel
Tank Leak Det:
Pipe Leak Det:

Overfill Type:
Verified:
Piping Type:
Compliance:
Comp Status:
Age at Notification:
Dist to Well Feet:
Spill Prevention:
Left Gal:
Owner at Abd: SC DEPARTMENT OF TRANSPORTATION
Last Use:
Aband: 11/11/1911
Method: Removed
Case No.:
Under Dispense Cont: False
Drop Tube: False

Tank Information - C-List

Tank: 1
Cap: 1000
Chem: GN
Age:
Status Code: ABD
Status Desc: Abandoned
Tank Owner: SC DEPARTMENT OF T

Tank Owner Contact:
Tank Owner Street: PO BOX 191
Tank Owner City: COLUMBIA
Tank Owner State: SC
Tank Owner Zip: 29202-0191
Tank Owner Phone: 803-737-1200

Tank: 2
Cap: 560
Chem: DL
Age:
Status Code: ABD
Status Desc: Abandoned
Tank Owner: SC DEPARTMENT OF T

Tank Owner Contact:
Tank Owner Street: PO BOX 191
Tank Owner City: COLUMBIA
Tank Owner State: SC
Tank Owner Zip: 29202-0191
Tank Owner Phone: 803-737-1200

Site: AMOCO CHEMICALS CO
HWY 98 CLEMENTS FERRY RD WANDO SC

UST

Site: 01137
Permit: N 01137
No. Tanks: 3
Billable: 0
Abandoned: 3
Other: 0
Business Address: HWY 98 CLEMENTS FERRY RD

Category:
Last Inspection:
Facility Contact:
Phone: 803-881-5190
Land Owner Phone:
Operator Phone:

Tank Owner Business Address: WANDO SC 29492
AMOCO COMPANIES
PO BOX 5077
ATLANTA GA 30302-5077

Land Owner Business Address:

Operator Business Address:

Facility Link: <http://www.scdhec.gov/Apps/Environment/USTRegistry/Registry/Details/01137>

Tank Information - Online Registry

Tank No.:	1	Overfill Type:	
Status:	Abandoned	Verified:	
Class:	N	Piping Type:	
Tank Const:	Steel	Compliance:	
Pipe Const:	Steel	Comp Status:	
Constr Date:		Age at Notification:	10
Operat Date:		Dist to Well Feet:	
Tank Protect:		Spill Prevention:	
Tank Tested:		Left Gal:	
Pipe Protect:		Owner at Abd:	AMOCO COMPANIES
Pipe Tested:		Last Use:	
Notify:		Aband:	1/27/1993
Capacity:	10000	Method:	Removed
Tank Cont Meth:		Case No.:	
Pipe Cont Meth:		Under Dispense Cont:	False
Variance:		Drop Tube:	False
Product:	Diesel fuel		
Tank Leak Det:			
Pipe Leak Det:			

Tank Information - Online Registry

Tank No.:	2	Overfill Type:	
Status:	Abandoned	Verified:	
Class:	R	Piping Type:	
Tank Const:	Steel	Compliance:	
Pipe Const:	Steel	Comp Status:	
Constr Date:		Age at Notification:	10
Operat Date:		Dist to Well Feet:	
Tank Protect:		Spill Prevention:	
Tank Tested:		Left Gal:	
Pipe Protect:		Owner at Abd:	AMOCO COMPANIES
Pipe Tested:		Last Use:	
Notify:		Aband:	1/27/1993
Capacity:	10000	Method:	Removed
Tank Cont Meth:		Case No.:	
Pipe Cont Meth:		Under Dispense Cont:	False
Variance:		Drop Tube:	False
Product:	Gasoline		
Tank Leak Det:			
Pipe Leak Det:			

Tank Information - Online Registry

Tank No.:	3	Overfill Type:	
Status:	Abandoned	Verified:	
Class:	R	Piping Type:	
Tank Const:	Steel	Compliance:	
Pipe Const:	Steel	Comp Status:	
Constr Date:		Age at Notification:	5
Operat Date:		Dist to Well Feet:	
Tank Protect:		Spill Prevention:	
Tank Tested:		Left Gal:	
Pipe Protect:		Owner at Abd:	AMOCO COMPANIES
Pipe Tested:		Last Use:	
Notify:		Aband:	2/1/1990
Capacity:	2000	Method:	Removed
Tank Cont Meth:		Case No.:	
Pipe Cont Meth:		Under Dispense Cont:	False

Variance:
Product: Diesel fuel
Tank Leak Det:
Pipe Leak Det:

Drop Tube: False

Tank Information - C-List

Tank: 1
Cap: 10000
Chem: DL
Age: 10
Status Code: ABD
Status Desc: Abandoned
Tank Owner: AMOCO COMPANIES

Tank Owner Contact:
Tank Owner Street: PO BOX 5077
Tank Owner City: ATLANTA
Tank Owner State: GA
Tank Owner Zip: 30302-5077
Tank Owner Phone:

Tank: 2
Cap: 10000
Chem: GN
Age: 10
Status Code: ABD
Status Desc: Abandoned
Tank Owner: AMOCO COMPANIES

Tank Owner Contact:
Tank Owner Street: PO BOX 5077
Tank Owner City: ATLANTA
Tank Owner State: GA
Tank Owner Zip: 30302-5077
Tank Owner Phone:

Tank: 3
Cap: 2000
Chem: DL
Age: 5
Status Code: ABD
Status Desc: Abandoned
Tank Owner: AMOCO COMPANIES

Tank Owner Contact:
Tank Owner Street: PO BOX 5077
Tank Owner City: ATLANTA
Tank Owner State: GA
Tank Owner Zip: 30302-5077
Tank Owner Phone:

Site: GODWINS INC
HWY 41 WANDO SC

UST

Site:
Permit: N 01208
No. Tanks: 0
Billable: 0
Abandoned: 0
Other: 0

Category: Retail Sales
Last Inspection:
Facility Contact:
Phone:
Land Owner Phone:
Operator Phone:

Business Address: HWY 41
WANDO SC 29492
Tank Owner Business Address: H&S OIL CO INC
PO BOX 187
ANDREWS SC 29510-0187

Land Owner Business Address:

Operator Business Address:

Facility Link: <http://www.scdhec.gov/Apps/Environment/USTRegistry/Registry/Details/01208>

Appendix: Database Descriptions

Environmental Risk Information Services (ERIS) can search the following databases. The extent of historical information varies with each database and current information is determined by what is publicly available to ERIS at the time of update. ERIS updates databases as set out in ASTM Standard E1527-13, Section 8.1.8 Sources of Standard Source Information:

"Government information from nongovernmental sources may be considered current if the source updates the information at least every 90 days, or, for information that is updated less frequently than quarterly by the government agency, within 90 days of the date the government agency makes the information available to the public."

Standard Environmental Record Sources

Federal

National Priority List:

NPL

National Priorities List (Superfund)-NPL: EPA's (United States Environmental Protection Agency) list of the most serious uncontrolled or abandoned hazardous waste sites identified for possible long-term remedial action under the Superfund program. The NPL, which EPA is required to update at least once a year, is based primarily on the score a site receives from EPA's Hazard Ranking System. A site must be on the NPL to receive money from the Superfund Trust Fund for remedial action.

Government Publication Date: Jun 9, 2017

National Priority List - Proposed:

PROPOSED NPL

Includes sites proposed (by the EPA, the state, or concerned citizens) for addition to the NPL due to contamination by hazardous waste and identified by the Environmental Protection Agency (EPA) as a candidate for cleanup because it poses a risk to human health and/or the environment.

Government Publication Date: Jun 9, 2017

Deleted NPL:

DELETED NPL

The National Oil and Hazardous Substances Pollution Contingency Plan (NCP) establishes the criteria that the EPA uses to delete sites from the NPL. In accordance with 40 CFR 300.425.(e), sites may be deleted from the NPL where no further response is appropriate.

Government Publication Date: Jun 9, 2017

SEMS List 8R Active Site Inventory:

SEMS

The Superfund Program has deployed the Superfund Enterprise Management System (SEMS), which integrates multiple legacy systems into a comprehensive tracking and reporting tool. This inventory contains active sites evaluated by the Superfund program that are either proposed to be or are on the National Priorities List (NPL) as well as sites that are in the screening and assessment phase for possible inclusion on the NPL. The Active Site Inventory Report displays site and location information at active SEMS sites. An active site is one at which site assessment, removal, remedial, enforcement, cost recovery, or oversight activities are being planned or conducted.

Government Publication Date: Jul 11, 2017

SEMS List 8R Archive Sites:

SEMS ARCHIVE

The Superfund Enterprise Management System (SEMS) Archived Site Inventory displays site and location information at sites archived from SEMS. An archived site is one at which EPA has determined that assessment has been completed and no further remedial action is planned under the Superfund program at this time.

Government Publication Date: Jul 11, 2017

Comprehensive Environmental Response, Compensation and Liability Information System - CERCLIS:

CERCLIS

Superfund is a program administered by the United States Environmental Protection Agency (EPA) to locate, investigate, and clean up the worst hazardous waste sites throughout the United States. CERCLIS is a database of potential and confirmed hazardous waste sites at which the EPA Superfund program has some involvement. It contains sites that are either proposed to be or are on the National Priorities List (NPL) as well as sites that are in the screening and assessment phase for possible inclusion on the NPL. The EPA administers the Superfund program in cooperation with individual states and tribal governments; this database is made available by the EPA.

Government Publication Date: Oct 25, 2013

CERCLIS - No Further Remedial Action Planned:[CERCLIS NFRAP](#)

An archived site is one at which EPA has determined that assessment has been completed and no further remedial action is planned under the Superfund program at this time. The Archive designation means that, to the best of EPA's knowledge, assessment at a site has been completed and that EPA has determined no further steps will be taken to list this site on the National Priorities List (NPL). This decision does not necessarily mean that there is no hazard associated with a given site; it only means that, based upon available information, the location is not judged to be a potential NPL site.

Government Publication Date: Oct 25, 2013

CERCLIS Liens:[CERCLIS LIENS](#)

A Federal Superfund lien exists at any property where EPA has incurred Superfund costs to address contamination ("Superfund site") and has provided notice of liability to the property owner. A Federal CERCLA ("Superfund") lien can exist by operation of law at any site or property at which EPA has spent Superfund monies. This database is made available by the United States Environmental Protection Agency (EPA).

Government Publication Date: Jan 30, 2014

RCRA CORRACTS-Corrective Action:[RCRA CORRACTS](#)

RCRA Info is EPA's comprehensive information system, providing access to data supporting the Resource Conservation and Recovery Act (RCRA) of 1976 and the Hazardous and Solid Waste Amendments (HSWA) of 1984. At these sites, the Corrective Action Program ensures that cleanups occur. EPA and state regulators work with facilities and communities to design remedies based on the contamination, geology, and anticipated use unique to each site.

Government Publication Date: Dec 12, 2016

RCRA non-CORRACTS TSD Facilities:[RCRA TSD](#)

RCRA Info is EPA's comprehensive information system, providing access to data supporting the Resource Conservation and Recovery Act (RCRA) of 1976 and the Hazardous and Solid Waste Amendments (HSWA) of 1984. This database includes Non-Corrective Action sites listed as treatment, storage and/or disposal facilities of hazardous waste as defined by the Resource Conservation and Recovery Act (RCRA).

Government Publication Date: Dec 12, 2016

RCRA Generator List:[RCRA LQG](#)

RCRA Info is EPA's comprehensive information system, providing access to data supporting the Resource Conservation and Recovery Act (RCRA) of 1976 and the Hazardous and Solid Waste Amendments (HSWA) of 1984. RCRA Info replaces the data recording and reporting abilities of the Resource Conservation and Recovery Information System (RCRIS) and the Biennial Reporting System (BRS). A hazardous waste generator is any person or site whose processes and actions create hazardous waste (see 40 CFR 260.10). Large Quantity Generators (LQGs) generate 1,000 kilograms per month or more of hazardous waste or more than one kilogram per month of acutely hazardous waste.

Government Publication Date: Dec 12, 2016

RCRA Small Quantity Generators List:[RCRA SQG](#)

RCRA Info is the EPA's comprehensive information system, providing access to data supporting the Resource Conservation and Recovery Act (RCRA) of 1976 and the Hazardous and Solid Waste Amendments (HSWA) of 1984. RCRA Info replaces the data recording and reporting abilities of the Resource Conservation and Recovery Information System (RCRIS) and the Biennial Reporting System (BRS). A hazardous waste generator is any person or site whose processes and actions create hazardous waste (see 40 CFR 260.10). Small Quantity Generators (SQGs) generate more than 100 kilograms, but less than 1,000 kilograms, of hazardous waste per month.

Government Publication Date: Dec 12, 2016

RCRA Conditionally Exempt Small Quantity Generators List:[RCRA CESQG](#)

RCRA Info is the EPA's comprehensive information system, providing access to data supporting the Resource Conservation and Recovery Act (RCRA) of 1976 and the Hazardous and Solid Waste Amendments (HSWA) of 1984. RCRA Info replaces the data recording and reporting abilities of the Resource Conservation and Recovery Information System (RCRIS) and the Biennial Reporting System (BRS). A hazardous waste generator is any person or site whose processes and actions create hazardous waste (see 40 CFR 260.10). Conditionally Exempt Small Quantity Generators (CESQG) generate 100 kilograms or less per month of hazardous waste or one kilogram or less per month of acutely hazardous waste.

Government Publication Date: Dec 12, 2016

RCRA Non-Generators:[RCRA NON GEN](#)

RCRA Info is EPA's comprehensive information system, providing access to data supporting the Resource Conservation and Recovery Act (RCRA) of 1976 and the Hazardous and Solid Waste Amendments (HSWA) of 1984. RCRA Info replaces the data recording and reporting abilities of the Resource Conservation and Recovery Information System (RCRIS) and the Biennial Reporting System (BRS). A hazardous waste generator is any person or site whose processes and actions create hazardous waste (see 40 CFR 260.10). Non-Generators do not presently generate hazardous waste.

Government Publication Date: Dec 12, 2016

Federal Engineering Controls-ECs:

FED ENG

Engineering controls (ECs) encompass a variety of engineered and constructed physical barriers (e.g., soil capping, sub-surface venting systems, mitigation barriers, fences) to contain and/or prevent exposure to contamination on a property. This database is made available by the United States Environmental Protection Agency (EPA).

Government Publication Date: Jan 20, 2016

Federal Institutional Controls- ICs:

FED INST

Institutional controls are non-engineered instruments, such as administrative and legal controls, that help minimize the potential for human exposure to contamination and/or protect the integrity of the remedy. Although it is EPA's (United States Environmental Protection Agency) expectation that treatment or engineering controls will be used to address principal threat wastes and that groundwater will be returned to its beneficial use whenever practicable, ICs play an important role in site remedies because they reduce exposure to contamination by limiting land or resource use and guide human behavior at a site.

Government Publication Date: Jan 20, 2016

Emergency Response Notification System:

ERNS 1982 TO 1986

Database of oil and hazardous substances spill reports controlled by the National Response Center. The primary function of the National Response Center is to serve as the sole national point of contact for reporting oil, chemical, radiological, biological, and etiological discharges into the environment anywhere in the United States and its territories.

Government Publication Date: 1982-1986

Emergency Response Notification System:

ERNS 1987 TO 1989

Database of oil and hazardous substances spill reports controlled by the National Response Center. The primary function of the National Response Center is to serve as the sole national point of contact for reporting oil, chemical, radiological, biological, and etiological discharges into the environment anywhere in the United States and its territories.

Government Publication Date: 1987-1989

Emergency Response Notification System:

ERNS

Database of oil and hazardous substances spill reports controlled by the National Response Center. The primary function of the National Response Center is to serve as the sole national point of contact for reporting oil, chemical, radiological, biological, and etiological discharges into the environment anywhere in the United States and its territories. This database is made available by the United States Environmental Protection Agency (EPA).

Government Publication Date: Feb 8, 2017

The Assessment, Cleanup and Redevelopment Exchange System (ACRES) Brownfield Database:

FED BROWNFIELDS

Brownfields are real property, the expansion, redevelopment, or reuse of which may be complicated by the presence or potential presence of a hazardous substance, pollutant, or contaminant. Cleaning up and reinvesting in these properties protects the environment, reduces blight, and takes development pressures off greenspaces and working lands. This database is made available by the United States Environmental Protection Agency (EPA).

Government Publication Date: Feb 3, 2017

FEMA Underground Storage Tank Listing:

FEMA UST

The Federal Emergency Management Agency (FEMA) of the Department of Homeland Security maintains a list of FEMA owned underground storage tanks.

Government Publication Date: Dec 6, 2016

LIEN on Property:

SEMS LIEN

The EPA Superfund Enterprise Management System (SEMS) provides LIEN information on properties under the EPA Superfund Program.

Government Publication Date: Jul 11, 2017

State**Site Assessment Section Project List:**

SHWS

The South Carolina Department of Health and Environmental Control (DHEC) Bureau of Land & Waste Management Site Assessment Section keeps record of the state hazardous waste sites in their Site Assessment Section Project List. This database is state equivalent CERCLIS.

Government Publication Date: May 9, 2017

Delisted Site Assessment Section Project List:

DSHW

This database contains a list of hazardous waste sites that been removed from the South Carolina Department of Health and Environmental Control (DHEC) Bureau of Land & Waste Management Site Assessment Section.

Government Publication Date: May 9, 2017

Permitted Landfills List:

SWF/LF

The Department of Health and Environmental Control's (DHEC) Division of Mining and Solid Waste Permitting Section manages a list of all permitted solid waste and landfill facilities in South Carolina.

Government Publication Date: Jun 8, 2017

Leaking Underground Storage Tank List:

LUST

A listing of incidents involving releases from underground storage tanks reported to the Department of Health & Environmental Control (DHEC).

Government Publication Date: Mar 21, 2017

Leaking Aboveground Storage Tank List:

LAST

A listing of incidents involving petroleum releases from unregulated sources such as aboveground storage tanks, heating oil tanks and spills during transport reported to the Department of Health & Environmental Control (DHEC).

Government Publication Date: May 9, 2017

Delisted Leaking Storage Tanks:

DLST

This database contains a list of closed leaking storage tank sites that were removed from the South Carolina's Department of Health and Environmental Control (DHEC).

Government Publication Date: May 9, 2017

Underground Storage Tank List:

UST

The Underground Storage Tank Division of the Department of Health and Environmental Control (DHEC) manages a list of all permitted underground storage tank sites.

Government Publication Date: Mar 8, 2017

Delisted Underground Storage Tanks:

DELISTED TANKS

This database contains a list of storage tank sites that were removed from the Division of the Department of Health and Environmental Control (DHEC).

Government Publication Date: Mar 8, 2017

Registry of Conditional Remedies:

RCR

A Conditional Remedy is an environmental remedy that includes certain qualifications. These qualifications are divided into two major categories: Remedies requiring Land Use Controls and Conditional No Further Actions (CNFA). This registry is managed by the Department of Health and Environmental Control (DHEC) and does not include UST sites where a No Further Action (NFA) letter was issued.

Government Publication Date: May 9, 2017

Voluntary Cleanup Sites:

VCP

The South Carolina Department of Health and Environmental Control (DHEC) manages the Cleanup Program and maintains a list of all voluntary cleanup sites.

Government Publication Date: Jun 26, 2017

Brownfields Sites Listing:

BROWNFIELDS

The South Carolina Department of Health and Environmental Control (DHEC) manages the Brownfield/Cleanup Program and maintains a list of Brownfield sites.

Government Publication Date: Feb 24, 2017

Tribal

Leaking Underground Storage Tanks (LUSTs) on Indian Lands:

INDIAN LUST

LUSTs on Tribal/Indian Lands in Region 4, which includes South Carolina. There are no LUST records in South Carolina at this time.

Government Publication Date: Feb 26, 2015

Underground Storage Tanks (USTs) on Indian Lands:

INDIAN UST

USTs on Tribal/Indian Lands in Region 4, which includes South Carolina. There are no UST records in South Carolina at this time.

Delisted Tribal Leaking Storage Tanks:

DELISTED ILST

Leaking Underground Storage Tank facilities which have been removed from the Regional Tribal LUST lists made available by the EPA.

Government Publication Date: Oct 07, 2016

Delisted Tribal Underground Storage Tanks:

DELISTED IUST

Underground Storage Tank facilities which have been removed from the Regional Tribal UST lists made available by the EPA.

Government Publication Date: Nov 14, 2016

County

No County standard environmental record sources available for this State.

Additional Environmental Record Sources

Federal

Facility Registry Service/Facility Index:

FINDS/FRS

The US Environmental Protection Agency (EPA)'s Facility Registry System (FRS) is a centrally managed database that identifies facilities, sites or places subject to environmental regulations or of environmental interest. FRS creates high-quality, accurate, and authoritative facility identification records through rigorous verification and management procedures that incorporate information from program national systems, state master facility records, data collected from EPA's Central Data Exchange registrations and data management personnel.

Government Publication Date: Apr 4, 2017

Toxics Release Inventory (TRI) Program:

TRIS

The EPA's Toxics Release Inventory (TRI) is a database containing data on disposal or other releases of over 650 toxic chemicals from thousands of U.S. facilities and information about how facilities manage those chemicals through recycling, energy recovery, and treatment. One of TRI's primary purposes is to inform communities about toxic chemical releases to the environment.

Government Publication Date: 1987-2015

Hazardous Materials Information Reporting System:

HMIRS

US DOT - Department of Transportation Pipeline and Hazardous Materials Safety Administration (PHMSA) Incidents Reports Database taken from Hazmat Intelligence Portal, U.S. Department of Transportation.

Government Publication Date: Feb 28, 2017

National Clandestine Drug Labs:

NCDL

The U.S. Department of Justice ("the Department") provides this data as a public service. It contains addresses of some locations where law enforcement agencies reported they found chemicals or other items that indicated the presence of either clandestine drug laboratories or dumpsites. In most cases, the source of the entries is not the Department, and the Department has not verified the entry and does not guarantee its accuracy.

Government Publication Date: May 4, 2017

Inventory of Open Dumps, June 1985:

ODI

The Resource Conservation and Recovery Act (RCRA of the Act) provides for publication of an inventory of open dumps. The Act defines "open dumps" as facilities which do not comply with EPA's "Criteria for Classification of Solid Waste Disposal Facilities and Practices" (40 CFR 257).

Government Publication Date: Jun 1985

EPA Report on the Status of Open Dumps on Indian Lands:

IODI

Public Law 103-399, The Indian Lands Open Dump Cleanup Act of 1994, enacted October 22, 1994, identified congressional concerns that solid waste open dump sites located on American Indian or Alaska Native (AI/AN) lands threaten the health and safety of residents of those lands and contiguous areas. The purpose of the Act is to identify the location of open dumps on Indian lands, assess the relative health and environment hazards posed by those sites, and provide financial and technical assistance to Indian tribal governments to close such dumps in compliance with Federal standards and regulations or standards promulgated by Indian Tribal governments or Alaska Native entities.

Government Publication Date: Dec 31, 1998

Toxic Substances Control Act:[TSCA](#)

The Environmental Protection Agency (EPA) is amending the Toxic Substances Control Act (TSCA) section 8(a) Inventory Update Reporting (IUR) rule and changing its name to the Chemical Data Reporting (CDR) rule.

The CDR enables EPA to collect and publish information on the manufacturing, processing, and use of commercial chemical substances and mixtures (referred to hereafter as chemical substances) on the TSCA Chemical Substance Inventory (TSCA Inventory). This includes current information on chemical substance production volumes, manufacturing sites, and how the chemical substances are used. This information helps the Agency determine whether people or the environment are potentially exposed to reported chemical substances. EPA publishes submitted CDR data that is not Confidential Business Information (CBI).

Government Publication Date: Jun 30, 2017

Hist TSCA:[HIST TSCA](#)

The Environmental Protection Agency (EPA) is amending the Toxic Substances Control Act (TSCA) section 8(a) Inventory Update Reporting (IUR) rule and changing its name to the Chemical Data Reporting (CDR) rule.

The 2006 IUR data summary report includes information about chemicals manufactured or imported in quantities of 25,000 pounds or more at a single site during calendar year 2005. In addition to the basic manufacturing information collected in previous reporting cycles, the 2006 cycle is the first time EPA collected information to characterize exposure during manufacturing, processing and use of organic chemicals. The 2006 cycle also is the first time manufacturers of inorganic chemicals were required to report basic manufacturing information.

Government Publication Date: Dec 31, 2006

FTTS Administrative Case Listing:[FTTS ADMIN](#)

An administrative case listing from the Federal Insecticide, Fungicide, & Rodenticide Act (FIFRA) and Toxic Substances Control Act (TSCA), together known as FTTS. This database was obtained from the Environmental Protection Agency's (EPA) National Compliance Database (NCDB). The FTTS and NCDB was shut down in 2006.

Government Publication Date: Jan 19, 2007

FTTS Inspection Case Listing:[FTTS INSP](#)

An inspection case listing from the Federal Insecticide, Fungicide, & Rodenticide Act (FIFRA) and Toxic Substances Control Act (TSCA), together known as FTTS. This database was obtained from the Environmental Protection Agency's (EPA) National Compliance Database (NCDB). The FTTS and NCDB was shut down in 2006.

Government Publication Date: Jan 19, 2007

Potentially Responsible Parties List:[PRP](#)

Early in the cleanup process, the Environmental Protection Agency (EPA) conducts a search to find the potentially responsible parties (PRPs). EPA looks for evidence to determine liability by matching wastes found at the site with parties that may have contributed wastes to the site.

Government Publication Date: Nov 12, 2013

State Coalition for Remediation of Drycleaners Listing:[SCRD DRYCLEANER](#)

The State Coalition for Remediation of Drycleaners (SCRD) was established in 1998, with support from the U.S. Environmental Protection Agency (EPA) Office of Superfund Remediation and Technology Innovation. Coalition members are states with mandated programs and funding for drycleaner site remediation. Current members are Alabama, Connecticut, Florida, Illinois, Kansas, Minnesota, Missouri, North Carolina, Oregon, South Carolina, Tennessee, Texas, and Wisconsin.

Government Publication Date: Jan 1, 2017

Integrated Compliance Information System (ICIS):[ICIS](#)

The Integrated Compliance Information System (ICIS) is a system that provides information for the Federal Enforcement and Compliance (FE&C) and the National Pollutant Discharge Elimination System (NPDES) programs. The FE&C component supports the Environmental Protection Agency's (EPA) Civil Enforcement and Compliance program activities. These activities include Compliance Assistance, Compliance Monitoring and Enforcement. The NPDES program supports tracking of NPDES permits, limits, discharge monitoring data and other program reports.

Government Publication Date: Nov 18, 2016

Drycleaner Facilities:[FED DRYCLEANERS](#)

A list of drycleaner facilities from the Integrated Compliance Information System (ICIS). The Environmental Protection Agency (EPA) tracks facilities that possess NAIC and SIC codes that classify businesses as drycleaner establishments.

Government Publication Date: Sep 14, 2016

Delisted Drycleaner Facilities:[DELISTED FED DRY](#)

List of sites removed from the list of Drycleaner Facilities (sites in the EPA's Integrated Compliance Information System (ICIS) with NAIC or SIC codes identifying the business as a drycleaner establishment).

Government Publication Date: Sep 14, 2016

Formerly Used Defense Sites:

FUDS

Formerly Used Defense Sites (FUDS) are properties that were formerly owned by, leased to, or otherwise possessed by and under the jurisdiction of the Secretary of Defense prior to October 1986, where the Department of Defense (DoD) is responsible for an environmental restoration. This list is published by the U.S. Army Corps of Engineers.

Government Publication Date: Nov 22, 2016

Material Licensing Tracking System (MLTS):

MLTS

A list of sites that store radioactive material subject to the Nuclear Regulatory Commission (NRC) licensing requirements. This list is maintained by the NRC. As of September 2016, the NRC no longer releases location information for sites. Site locations were last received in July 2016.

Government Publication Date: Sep 13, 2016

Historic Material Licensing Tracking System (MLTS) sites:

HIST MLTS

A historic list of sites that have inactive licenses and/or removed from the Material Licensing Tracking System (MLTS). In some cases, a site is removed from the MLTS when the state becomes an "Agreement State". An Agreement State is a State that has signed an agreement with the Nuclear Regulatory Commission (NRC) authorizing the State to regulate certain uses of radioactive materials within the State.

Government Publication Date: Jan 31, 2010

Mines Master Index File:

MINES

The Master Index File (MIF) contains mine identification numbers issued by the Department of Labor Mine Safety and Health Administration (MSHA) for mines active or opened since 1971. Note that addresses may or may not correspond with the physical location of the mine itself.

Government Publication Date: Feb 8, 2017

Alternative Fueling Stations:

ALT FUELS

List of alternative fueling stations made available by the US Department of Energy's Office of Energy Efficiency & Renewable Energy. Includes Biodiesel stations, Ethanol (E85) stations, Liquefied Petroleum Gas (Propane) stations, Ethanol (E85) stations, Natural Gas stations, Hydrogen stations, and Electric Vehicle Supply Equipment (EVSE). The National Renewable Energy Laboratory (NREL) obtains information about new stations from trade media, Clean Cities coordinators, a Submit New Station form on the Station Locator website, and through collaborating with infrastructure equipment and fuel providers, original equipment manufacturers (OEMs), and industry groups.

Government Publication Date: May 2, 2017

Superfund Decision Documents:

SUPERFUND ROD

This database contains a listing of decision documents for Superfund sites. Decision documents serve to provide the reasoning for the choice of (or) changes to a Superfund Site cleanup plan. The decision documents include Records of Decision (ROD), ROD Amendments, Explanations of Significant Differences (ESD), along with other associated memos and files. This information is maintained and made available by the US EPA (Environmental Protection Agency).

Government Publication Date: Jul 12, 2017

Registered Pesticide Establishments:

SSTS

List of active EPA-registered foreign and domestic pesticide-producing and device-producing establishments based on data from the Section Seven Tracking System (SSTS). The Federal Insecticide, Fungicide, and Rodenticide Act (FIFRA) Section 7 requires that facilities producing pesticides, active ingredients, or devices be registered. The list of establishments is made available by the EPA.

Government Publication Date: Feb 28, 2017

Polychlorinated Biphenyl (PCB) Notifiers:

PCB

Facilities included in the national list of facilities that have notified the United States Environmental Protection Agency (EPA) of Polychlorinated Biphenyl (PCB) activities. Any company or person storing, transporting or disposing of PCBs or conducting PCB research and development must notify the EPA and receive an identification number.

Government Publication Date: Jul 18, 2017

State**Site Assessment and Remediation Public Record Database:**

ALLSITES

The Site Assessment and Remediation Public Record Database identifies brownfield sites for potential redevelopment and sites undergoing cleanup activities and assessment. This database is managed by the Site Assessment Remediation & Revitalization Division of the South Carolina Department of Health and Environmental Control (DHEC).

Government Publication Date: Jun 26, 2017

Spills List:

SPILLS

A list of spills and releases managed by the Department of Health and Environmental Control (DHEC).

Government Publication Date: Jun 1, 2017

Drycleaning Facility Restoration Trust Fund Database:

DRYCLEANERS

Drycleaning facilities are prone to leaking solvents contaminating the soil under and around the facility. The goal of the Drycleaning Restoration Trust Fund Act is to stop this type of ongoing environmental contamination from drycleaning facilities. This database is maintained by the Department of Health & Environmental Control.

Government Publication Date: Dec 29, 2016

Delisted Drycleaning Facility:

DELISTED DRYC

List of sites removed from the drycleaners facility database made available by the Department of Health & Environmental Control.

Government Publication Date: Dec 29, 2016

Tribal

No Tribal additional environmental record sources available for this State.

County

No County additional environmental record sources available for this State.

Definitions

Database Descriptions: This section provides a detailed explanation for each database including: source, information available, time coverage, and acronyms used. They are listed in alphabetic order.

Detail Report: This is the section of the report which provides the most detail for each individual record. Records are summarized by location, starting with the project property followed by records in closest proximity.

Distance: The distance value is the distance between plotted points, not necessarily the distance between the sites' boundaries. All values are an approximation.

Direction: The direction value is the compass direction of the site in respect to the project property and/or center point of the report.

Elevation: The elevation value is taken from the location at which the records for the site address have been plotted. All values are an approximation. Source: Google Elevation API.

Executive Summary: This portion of the report is divided into 3 sections:

'Report Summary'- Displays a chart indicating how many records fall on the project property and, within the report search radii.

'Site Report Summary'-Project Property'- This section lists all the records which fall on the project property. For more details, see the 'Detail Report' section.

'Site Report Summary-Surrounding Properties'- This section summarizes all records on adjacent properties, listing them in order of proximity from the project property. For more details, see the 'Detail Report' section.

Map Key: The map key number is assigned according to closest proximity from the project property. Map Key numbers always start at #1. The project property will always have a map key of '1' if records are available. If there is a number in brackets beside the main number, this will indicate the number of records on that specific property. If there is no number in brackets, there is only one record for that property.

The symbol and colour used indicates 'elevation': the red inverted triangle will dictate 'ERIS Sites with Lower Elevation', the yellow triangle will dictate 'ERIS Sites with Higher Elevation' and the orange square will dictate 'ERIS Sites with Same Elevation.'

Unplottables: These are records that could not be mapped due to various reasons, including limited geographic information. These records may or may not be in your study area, and are included as reference.



Appendix B - City Directory



This page intentionally left blank.



HISTORICAL DIRECTORY REPORT

for the site:

SC 41 Corridor Project

-
Mount Pleasant, SC
PO #:

Report ID: 20170907165
Completed: 9/11/2017

Ecolog ERIS Ltd.

Environmental Risk Information
Service (ERIS)
A division of Glacier Media Inc.
P: 1.866.517.5204
E: info@erisinfo.com

www.erisinfo.com

Search Results Summary

Date	Source	Comment
2017	POLKS	
2013	POLKS	
2009	POLKS	
2005	POLKS	
2000	POLKS	
1996	POLKS	
1991	POLKS	
1987	POLKS	
1984	POLKS	
1979-80	POLKS	
1975	POLKS	
1971	POLKS	
1968	POLKS	

9/11/2017

RE: CITY DIRECTORY RESEARCH
SC 41 Corridor Project
- Mount Pleasant, SC

Thank you for contacting ERIS for an City Directory Search for the site described above. Our staff has conducted a reverse listing City Directory search to determine prior occupants of the subject site and adjacent properties. We have provided the nearest addresses(s) when adjacent addresses are not listed. If we have searched a range of addresses, all addresses in that range found in the Directory are included.

Note: Reverse Listing Directories generally are focused on more highly developed areas. Newly developed areas may be covered in the more recent years, but the older directories will tend to cover only the "central" parts of the city. To complete the search, we have either utilized the ACPL, Library of Congress, State Archives, and/or a regional library or history center as well as multiple digitized directories. These do not claim to be a complete collection of all reverse listing city directories produced.

ERIS has made every effort to provide accurate and complete information but shall not be held liable for missing, incomplete or inaccurate information. To complete this search we used the general range(s) below to search for relevant findings. If you believe there are additional addresses or streets that require searching please contact us at 866-517-5204.

Search Criteria:

All of SC 41
2690-3100 of US 17

HIGHWAY 41 (MOUNT PLEASANT)

• ZIP CODE 29466 CAR-RT R040

- 1031 100 LOW COUNTRY KARATE LLC
martial arts instruction ✓ ..843-856-0114
- 400 3D OPTOMETRY opticians ✓
.....843-388-1888
- 400 Mirabile Thomas J [10]
- 500 SUN STATION TAN tanning salons ✓
@843-849-8166
- 600 ALEXANDRIAS SALON & SPA
aromatherapy ✓843-881-6554
- 1039 BANGKOK ASIAN BISTRO restaurants ✓
.....843-388-8500
- 200 Wine Awhile [2]
- 400 MICHAEL'S CLEANERS cleaners ✓
.....843-881-8940
- 500 GRIFFEN TARA H DDS dentists ✓ @
.....843-971-1993
- 600 Dieterlen Wendy [2]
- 600 SNAP FITNESS health clubs studios/
gymnasium ✓ @843-856-3600
- 605 A WEALTH OF HEALTH health serv
✓843-639-4121
- 1055 NAIL BLISS SALON beauty salons ✓
.....843-352-2974
- ON FORTYONE restaurants ✓
.....843-352-9352
- 100 MATT'S PIZZA DEPT pizza ✓ @
.....843-856-7800
- 200 [1] Trinh Hung ✓
- 300 COLE CHIROPRACTIC CLINIC LLC
chiropractors dc ✓843-416-8593
- 1111 Nelson William B & Ernestine ✓ [22] ●
(1978)
- 1131 SUBURBAN FUELS oils-fuel ✓
.....843-881-8717
- A PALMETTO RV recreational vehicles ✓
.....843-416-8357
- 1135 Kucaba Brian ✓ [9] ● (1996)
- LOW COUNTRY MULCH INC mulches ✓
.....843-971-7010
- 1145 SPORTSMAN sportswear-retail ✓
.....843-284-8079
- B Britt Tiffany M [2]
- C Hedgepath Robert W & Jennifer R [15]

HIGHWAY 41 Cont'd

- D R P CUSTOM WOODEN SIGNS signs
✓843-881-0462
- 1161 CART SHOP LLC golf cars & carts ✓
.....843-416-8340
- CRENSHAW GOLF CARTS golf cars &
carts ✓843-856-4136
- EVAPES DISTRIBUTOR distribution serv
✓843-352-7628
- [N] Kotchish Preston M & Jeanine M ✓ @ ●
(1996)
- MT PLEASANT AUTO SVC CTR auto rpr
& serv ✓843-881-1275
- PENSKE TRUCK RENTAL truck renting &
lease ✓843-856-2796
- 1169 No Current Listing
- 1171 Belteau Ruth N [11] ● (1968)
- 1177 [N] Simpson Tammy M ● (1996)
- ZIP CODE 29466 CAR-RT R038
- 1178 SHERWIN-WILLIAMS paint-retail ✓ @
.....843-884-1041
- 1184 LOWCOUNTRY KITTEN RESCUE animal
shelters ✓843-884-7966
- + COLONNADE DR INTERSECTS
- + COLONNADE DR INTERSECTS
- + TRADEWIND DR INTERSECTS
- 1400 Hitt Marilyn F ✓ [12] ● (2001)
Hitt John
- 1411 No Current Listing
- + CARDINAL HILL DR N INTERSECTS
- 1551 Foreman Fred J Jr & Debra C ✓ @ [23] ●
(2003)843-856-0973
- + JOE ROUSE RD INTERSECTS
- 1555 Coaxum Fred J Sr & Delfane M ✓ @ [30] ●
(1965)843-284-8780
- 1564 Coaxum Coleman Tracee [7] ● (2002)
Coaxum Francis E Jr & Lillie T ✓ @ [42] ●
(1998)
- 1565 No Current Listing
- 1569 Brown Denise L ✓ @ [7] ● (2003)
- 1572 ADULT DAYCARE day care centers-
adult ✓843-856-4203
- [N] Habersham Caroline
- TINA'S DAY CARE child care serv ✓
.....843-654-9418
- 1577 No Current Listing
- 1578 Rivers Katie C ✓ [22] ● (1978)
.....843-849-3655
- 1605 Bodkin Edward A III & Hilda A ✓ [23] ●
(1985)843-881-2128
- 1608 Blasingame Robert T ✓ @ [19] ● (2002)
.....843-881-6271
- Blasingame Sirley A843-881-6271
- + JOE ROUSE RD INTERSECTS
- 1609 Pryor Vemeatha ✓ @ [8] ● (2003)
- + JOE ROUSE RD INTERSECTS
- + PENDERS BLVD BEGINS
- + BENNETT CHARLES RD CONTINUES
- + BENNETT CHARLES RD BEGINS
- 1636 Turner Hattie @ [11] ● (2002)
- 1642 Cousette Bella E [11] ● (2002)
Turner John M & Catherine ✓ [33] ●
(2002)
- 1648 No Current Listing
- 1655 Salley Merrilee S ✓ [9] ● (2003)
Salley Clarence Jr
- 1660 Smalls Elijah H Jr & Juanita B ✓ @ [32] ●
(1981)843-884-4521
- 1667 No Current Listing ✓
- + ISAIAH SMALLS RD BEGINS
- + ELIJAH SMALLS RD INTERSECTS
- 1672 Smalls Elijah H Sr ✓ [48] ● (1965)
Smalls Ricardo C
- 1680 Smalls Joseph L [30] ● (1950)
- 1685 Crosby Linda M ✓ [25] ● (2003)
.....843-856-3441
- 1690 Newton Jeffery & Susan

**+ ISAIAH SMALLS RD BEGINS
+ ELIJAH SMALLS RD INTERSECTS**

1672 Smalls Elijah H Sr ✓ [48] • (1965)
Smalls Ricardo C
1680 Smalls Joseph L [30] • (1950)
1685 Crosby Linda M ✓ [25] • (2003)
.....843-856-3441
1690 Newton Jeffrey & Stephanie ✓ @ [15] •
(2002)
RAINEY'S LLC nonclassified
establishments ✓843-216-0704
1693 No Current Listing
1694 [N] Bennett Ada ✓ • (2002)
Turner Eliz R ✓ [29] • (2002)
1698 No Current Listing
1703 Palmer Anthony M & Mary J ✓ [27] •
(2003)
1705 Howard Sherry L ✓ @ [11] • (2003)
Howard John
1706 Jenkins Mattie S ✓ [32] • (1975)
Jenkins Herbert L
1714 Graham Patricia L ✓ @ [27] • (2002)
1717 Palmer Jerome & Albertha B ✓ [24] •
(2003)843-849-0412
1728 [N] German Justin J ✓ • (2002)
1729 Frazier Tanisha ✓ [14] • (2003)
1735 No Current Listing
+ PARKERS ISLAND RD ENDS
1743 Ford Elijah W & Victoria T ✓ @ [42] •
(1975)843-884-2996
**+ PARKERS ISLAND RD ENDS
+ CANYON LN CONTINUES**
1748 Jenkins Karen C & Theodore M ✓ @ [20]
• (1965)
1749 No Current Listing
1755 Ford Edward & Jacqueline ✓ [42] • (2003)
1777 Ancrum Melvin P & Patricia B ✓ @ [36] •
(2003)843-884-2172
1778 White Gerald B ✓ @ [20] • (1984)
White Jason
1789 [N] Burch Renee @ • (2003)
+ OLIVER BROWN RD ENDS
1790 Myers William A ✓ @ [35] • (2002)
.....843-881-3072
1816 Turner Joseph Sr & Maggie B ✓ [42] •
(2002)843-884-0097
1837 Ford Sharon W ✓ [8] • (2003)
Ford Ashley R
1841 Hamilton Geneva S ✓ [30] • (1965)
.....843-881-8631
Hamilton Darrell E843-881-8631
+ VIRGINIA ROUSE RD INTERSECTS
• ZIP CODE 29466 CAR-RT R040
1901 120 Colon Hannah A [3]
140 [N] Martinek Melissa ✓
1903 HOLY CITY PIZZA pizza ✓
Continued Next Column

**+ OLD GEORGETOWN RD ENDS Continued
from prior column**

HIGHWAY 41 Cont'd
.....843-884-9990
220 No Current Listing
240 [N] Simerly Anotonia ✓
1905 302 MT PLEASANT KARATE martial arts
instruction ✓ @843-388-2220
305 BLUES LOCAL GRILL restaurants ✓
@843-216-3200
320 Froehlich Jeff M ✓ @ [4]
340 [N] Bonnette Betty W
**+ DUNES WEST BLVD INTERSECTS
+ RIVERTOWNE PKWY INTERSECTS**
2011 O'BRIENS PUB & GRILL restaurants ✓
.....843-971-3822
2023 RIVERTOWNE FAMILY DENTISTRY
dentists ✓843-884-8315
2027 RIVERTOWN SPIRITS liquors-retail ✓
.....843-849-5448
2031 JULIUS ALTERATIONS & CLEANERS
cleaners ✓ @843-375-5929
2035 HARRIS TEETER grocers-retail ✓
.....843-971-3611
**+ STATE HWY 41 CONTINUES
+ STATE HWY 41 INTERSECTS**
2383 101 PATTISON'S ACADEMY schools with
special academic ✓ @843-849-6707
102 MUSTARD SEED INTL non-profit org
✓ @843-388-9314
106 CAROLINA BOATYARD boat storage
✓ @843-971-1812
2390 PANTRY nonclassified establishments ✓
.....843-881-7008
BUSINESSES 40 HOUSEHOLDS 66

2676 FIRST CITIZENS banks ✓ 843-849-9128
2692 BB&T banks ✓ @ 843-971-6741
+ **HAMLIN RD INTERSECTS**
2700 AFORTABLE GROOMING pet washing &
grooming ✓ 843-972-8660
BRICKYARD SPRITE restaurants ✓
843-388-2601
FAUX FINISHING painters ✓
843-654-9052
HERTZ RENT A CAR auto renting ✓
843-388-9504
MAFHBURN CONSTRUCTION CO genl
contractors ✓ 843-216-8600
MCCANN'S nonclassified establishments
✓ 843-800-5080
H COASTAL BODY nonclassified
establishments ✓ 843-801-3939
100 A DOUGH RE MI PIZZA pizza ✓ @
843-881-6989
150 911 DRIVING SCHOOL driving
instruction ✓ @ 843-884-5552
180K FARM BUREAU INSURANCE
insurance ✓ 843-884-0953
190 GOLDEN BOWL restaurants ✓
843-216-8884
200 NEXT TO NEW consignment shops ✓
843-606-2715
+ **HAMLIN RD INTERSECTS**
2705 COASTAL DERMATOLOGY physicians &
surgeons ✓ 843-881-4091
COUTURE ANN LA PA physicians
assistants 843-881-2265
HARRELL ALLYSON nurses-
practitioners ✓ 843-216-3530
200 ① Mittelbronn Michele A ✓
2713 AVID BRUENNER nonclassified
establishments ✓ 843-746-4573
CAROLINA ONE MORTGAGE real estate
loans ✓ @ 843-266-5000
CAROLINA ONE REAL ESTATE real
estate ✓ 843-284-1800
① Stover William B ✓ @
2714 Scott Ronald & Mary A ✓ ③② (1969)
2716 Scott Bennie L & Megin ✓ @ ③② (1973)
2718 ① Bryant Jessica ✓ @ (1996)
Rivers Marion T ✓ ②③ (1945)
2722 - 2724 No Current Listing (2 Hses)
2726 McConnell Mary T ③① (1968)
2727 WASH WIZARD CAR WASH car washing
& polishing ✓ 843-284-8023
2734 ① Alethia Foreman ✓ (1996)
Carson Dashawn & Tayla ✓ ② (1996)
Foreman Robert L ✓ @ ③② (1986)
843-884-7246
Foreman Harry F 843-884-7246
Washington Carlotta L ✓ ①⑦ (1996)
+ **COAKLEY RD BEGINS**
+ **COAKLEY RD CONTINUES**
2740 Johnson Octavia A ✓ @ ②③ (1996)
Tiller Cathy E ✓ @ ②⑤ (1990)
843-849-6709
Tiller Zalander L 843-849-6709
+ **DAN RD BEGINS**
+ **DAN RD CONTINUES**
+ **YOUGH HALL RD INTERSECTS**
+ **YOUGH HALL RD CONTINUES**

2740 Johnson Octavia A ✓ @ ②③ (1996)
Tiller Cathy E ✓ @ ②⑤ (1990)
843-849-6709
Tiller Zalander L 843-849-6709
+ **DAN RD BEGINS**
+ **DAN RD CONTINUES**
+ **YOUGH HALL RD INTERSECTS**
+ **YOUGH HALL RD CONTINUES**
2802 Fraiser Joseph M & Catherine S ✓ ②⑥ (1996)
Smalls Catherine H ✓ ③① (1986)
843-881-3088
Smalls Carol L 843-881-3088
2804 Awrence Huger ✓ ⑧ (1996)
Huger Lawrence ✓ ①⑥ (1996)
843-216-2594
MOMMA BROWN'S BBQ restaurants ✓
843-881-3077
2805 JACK'S COSMIC DOGS restaurants ✓ @
843-884-7677
2810 Richardson Vanelseea ⑧ (1996)
2818 GREATER GOODWILL AME CHURCH
churches ✓ 843-884-0903
2839 Heyward Willia M ✓ ③③ (1981)
843-884-5978
+ **CRYSTAL RD INTERSECTS**
+ **CRYSTAL RD CONTINUES**
2846 CIRCLE K convenience stores ✓
843-884-7627
SUBWAY restaurants ✓ 843-884-7627
2863 MACHADO KRISTEN counselors ✓
843-469-6803
2880 SONIC DRIVE-IN restaurants ✓
843-856-3922
2884 BINKEY AMANDA pharmacists
843-216-7021
CVS/PHARMACY pharmacies ✓
843-216-7021
HINES HOLLIE W pharmacists ✓
864-266-8112
LEVIN YULIA pharmacists ✓
843-216-7021
+ **DINGLE RD INTERSECTS**
2903 CARTER ALLISON C pharmacists ✓
843-856-2491
WALGREENS pharmacies ✓
843-856-2491
2910 SEEL'S OUTBOARD MARINE boat dlrs
sales & serv ✓ 843-849-8788
2913 No Current Listing

N HIGHWAY 17 Cont'd

- 2917 HEATHER BOSSE-STATE FARM INS
Insurance ✓843-884-8119
STATE FARM INSURANCE Insurance ✓
.....843-884-8119
- 2927 No Current Listing
- 2928 SEWEE DENTAL CARE dentists ✓ @
.....843-858-8856
- White Eddie [24] (2001)
- 2929 Gilliard Lucille L ✓ @ [23] (1950)
Gilliard Eugene T ✓
- + STEVEN GAILLARD RD INTERSECTS**
- 2938 COULD SHOW nonclassified
establishments ✓843-345-6074
HADDIGAN ELECTRICAL CONTR
electric contractors ✓ @843-884-0268
HIGH TIDES REAL ESTATE real estate ✓
.....843-345-6074
- 2946 Brown Fred Jr ✓ [28] (1968)
2950 Brown Emily ✓ [6] (1950)
- + SAM EDWARDS RD INTERSECTS**
- 2954 Johnson Brittany ✓ [9] (2001)
2961 Edwards Pernell J & Florence ✓ [30] (1998)
2965 Hammond Sarah E ✓ @ [31] (1981)
.....843-884-3087
- 2978 Smalls Nikki ✓ [4]
- 2985 GUY C LEE BUILDING MATERIALS
lumber-retail ✓ @843-884-3131
- 2988 MORNINGSTAR MINI-STORAGE
storage- household & commercial ✓
.....843-606-1633
- 3008 NOT JUST FRANKS LLC sandwiches ✓
.....843-971-8830
- SWEETGRASS ACE HARDWARE
hardware-retail ✓843-884-0064
US POST OFFICE post offices ✓
.....843-884-0064
- 3018 SISSON SCALE & EQUIPMENT INC
scales ✓843-884-2896
- 3040 CAROLINA PHYSICAL THERAPY phys
therapists ✓843-388-7667
Cassidy Hayley ✓ [5]
[N] Roe Ken ✓ (2001)
Sembower Cathy ✓ [6] (2001)
B WEEKS & IRVINE LLC attorneys ✓
.....843-388-3249
- 3044 STONEGATE MORTGAGE CORP real
estate loans ✓843-388-7640
WEIKART REALTORS PALMETTO CST
real estate ✓843-375-2074
A FUEL EXPRESS SOUTH INC oils-fuel ✓
.....843-881-9676
B STATE FARM INSURANCE Insurance
✓843-884-3400
B TONY POPE-STATE FARM INS
AGENT Insurance ✓843-884-3400
- + LEXINGTON DR INTERSECTS**
- 3070 COASTAL SPINE & WELLNESS
chiropractors dc ✓ @843-352-2180
- + LEXINGTON DR INTERSECTS**
- SWEETGRASS EYECARE optometrists
od ✓843-352-7839
101 LIFE SMILES DENTISTRY dentists ✓
.....843-849-9990
- 101 [1] Villanyi Judy K
- 102 ORAL & MAXILLOFACIAL
SURGERY dentists ✓843-881-9550
- 200 SPENCER DIANA E DC
chiropractors dc
- 200 TAYLOR JOAN W MD physicians &
surgeons ✓843-216-0080
- 202 VEIN CENTER physicians &
surgeons ✓843-881-8346
- 3072 SUNTRUST BANK banks ✓ @
.....843-654-6250
- 3074 DOCTOR'S CARE physicians & surgeons
✓843-884-6424
- 3094 LIFETREE REAL ESTATE/MORTGAGE
real estate ✓843-375-5900
- 3098 FIGLIORELLI FAMILY DENTISTRY
dentists ✓843-881-1418
- * ZIP CODE 29466 CAR-RT R024**
- 3102 PALMETTO HERITAGE BANK & TRUST
banks ✓ @843-884-2404

**HIGHWAY 41 (MOUNT PLEASANT)-FROM 2901
CANYON LN SOUTHEAST**

- * ZIP CODE 29466 CAR-RT R040**
- 1031 400 3D OPTOMETRY opticians ✓ @
.....843-388-1888
- 500 Hipps Hannah ✓ @ [2]
- 500 STATION 41 TANNING
STUDIOS tanning salons ✓ @
.....843-849-8166
- 600 ALEXANDRIAS SALON & SPA
aromatherapy ✓ @843-881-6554
- 1039 Wollenberg Becky [2]
- 200 WINE AWHILE LLC beer & ale-
retail ✓ @843-881-3155
- 400 MICHAEL'S CLEANERS
cleaners ✓ @843-881-8940
- 500 GRIFFEN TARA H DDS
dentists ✓ @843-971-1993
- 600 SNAP FITNESS health clubs
studios/gymnasium ✓ @
.....843-856-3600
- 1055 100 NYPD PIZZA &
DELICATESSEN pizza ✓ @
.....843-856-7800
- 300 COLE CHIROPRACTIC
CLINIC LLC chiropractors dc ✓ @
.....843-416-8593
- 500 PERK UP MTP coffee & tea ✓
@843-606-2044
- 500B [2] Lay Tunckie ✓
- 1111 Nelson William B ✓ [18] (1978)
- 1131 ACCUTRONICS INTERNATIONAL
distribution serv ✓ @
.....843-856-9339
- RECYCLE MOTORCYCLE LLC
motorcycles & motor scooters ✓
.....843-216-0631
- SUBURBAN FUELS oils-fuel ✓ @
.....843-881-8717
- A PALMETTO RV recreational
vehicles ✓ @843-416-8357
- 1135 Kucaba Brian ✓ [5] (1996)
- LOW COUNTRY MULCH INC
mulches ✓ @843-971-7010
- 1145 VINTAGE PORCH SWINGS
playground equip ✓ @
.....843-388-3484
- A PALMETTO PET RESORT pet
boarding sitting & kennels ✓ @
.....843-849-9663
- C Hedgepath Robert W & Jennifer
R ✓ [11]
- D R P CUSTOM WOODEN SIGNS
signs ✓ @843-881-0462
- * ZIP CODE 29466 CAR-RT R038**
- 1154 White John S ✓ [22] (1978)
.....843-849-9150
- * ZIP CODE 29466 CAR-RT R040**
- 1161 BULLS BAY MARINE boat equip/
supl ✓ @843-388-7671
- MT PLEASANT AUTO SVC CTR
auto rpr & serv ✓843-881-1275
- Trapanese Joseph C [12] (1996)
- Trapanese Janice
- 1169 Love Delores A [11] (1997)
- 1171 Belteau Ruth N ✓ [7] (1968)

1171 Belteau Ruth N ✓ [7] ▲ (1968)
• ZIP CODE 29466 CAR-RT R038
1178 SHERWIN-WILLIAMS paint-retail ✓
@843-884-1041
1184 LOWCOUNTRY CAT PRACTICE
pet washing & grooming ✓@
.....843-884-7966
LOWCOUNTRY KITTEN RESCUE
animal shelters ✓@ ..843-882-7297
+ COLONNADE DR INTERSECTS
+ COLONNADE DR INTERSECTS
+ COLONNADE DR CONTINUES
+ TRADEWIND DR INTERSECTS
1400 Hitt John ✓@ [8] ▲ (1997)
1411 Thompson Broadus ✓ [15] ▲ (1998)
.....843-881-1363
Thompson Hope E ..843-881-1363
+ CARDINAL HILL DR N INTERSECTS
1551 Foreman Fred J Jr & Debra C ✓@
[19] ▲ (1998)843-856-0973
+ JOE ROUSE RD INTERSECTS
1555 Coaxum Delfane M ✓ [26] ▲ (1965)
.....843-284-8780
Coaxum Fred J Sr843-284-8780
Moore Frederic ✓ [4]
1564 Coaxum Coleman Tracee ✓ [3] ▲
(1997)
Coaxum Francis E Jr & Lillie T ✓
[38] ▲ (1998)
COAXUM STUCCO CO stucco
contractors ✓@843-884-5524
1565 No Current Listing
1569 Coaxum Albert F [2] ▲ (1998)
1572 ADULT DAYCARE day care
centers- adult ✓@ ..843-856-4203
TINA'S DAY CARE child care serv
✓843-654-9418
1577 No Current Listing

HIGHWAY 41 Cont'd
1578 Rivers Katie C ✓ [18] ▲ (1978)
.....843-849-3655
Rivers Kendal843-849-3655
1605 Bodkin Hilda A & Edward ✓ [8] ▲
(1985)843-971-5329
1608 Blasingame Robert T ✓@ [6] ▲
(1997)843-881-6271
Blasingame James H Jr
.....843-881-6271
+ JOE ROUSE RD INTERSECTS
1609 Rouse Virginia W ✓ [38] ▲ (1978)
+ JOE ROUSE RD INTERSECTS
+ PENDERS BLVD BEGINS
+ PENDERS BLVD CONTINUES
1615 Swinton Neptune ✓@ [33] ▲ (1994)
.....843-884-9434
+ BENNETT CHARLES RD CONTINUES
+ BENNETT CHARLES RD BEGINS
1636 Turner Hattie ✓@ [7] ▲ (1997)
.....843-856-9806
Turner John843-856-9806
1642 Turner Catherine & Thomas ✓@
[29] ▲ (1997)843-884-1886
1648 Capers Gloria W & James [18] ▲
(1994)
1655 Smalls Merrie L ✓@ [30] ▲ (1950)
Smalls Eric E
1660 Smalls Elijah H Jr & Juanita B ✓
[28] ▲ (1981)843-884-4521
1667 No Current Listing ✓
+ ISAIAH SMALLS RD BEGINS
+ ELIJAH SMALLS RD INTERSECTS
+ ELIJAH SMALLS RD CONTINUES
1672 White Earthalee ✓ ▲ (1997)
1680 Smalls Joseph L ✓ [26] ▲ (1950)
.....843-884-2086
1685 Crosby Linda M ✓ [21] ▲ (1998)
1690 Newton Tiffany ✓@ [11]
.....843-881-4511
Smith Ada R ✓@ [15]
.....843-606-2509
1693 Manigault Mattise T @ [2] ▲ (1998)
Manigault Octavia T
1694 Turner Eliz R [25] ▲ (1997)
1695 - 1698 No Current Listing (2 Hses)
1703 Palmer Mary J ✓@ [23] ▲ (1998)
Palmer Charlene
1705 Howard Sherry L ✓ [11] ▲ (1998)
Howard John
1706 Jenkins Herbert J Jr & Mattie S [28]
▲ (1975)
1707 No Current Listing
1714 Graham Patricia L ✓@ [23] ▲ (1997)
1717 Palmer Albertha B ✓ [20] ▲ (1998)
.....843-849-0412
1729 Frazier Tanisha ✓@ [10] ▲ (1998)
1735 No Current Listing
+ PARKERS ISLAND RD ENDS
1743 Ford Elijah W & Victoria T ✓@ [38]
▲ (1975)843-884-2996
+ PARKERS ISLAND RD ENDS

+ **PARKERS ISLAND RD ENDS**
+ **CANYON LN CONTINUES**
1748 Jenkins Theodore M ✓ @ [16] (1997)
1749 No Current Listing
1755 Ford Edward & Dot ✓ [38] (1998)
.....843-884-8249
1777 Ancrum Melvin P & Patricia B ✓ @ [32] (1998)843-884-2172
1778 White Gerald B @ [16] (1984)
White Shadae
+ **OLIVER BROWN RD ENDS**
1790 Myers William A ✓ @ [31] (1997)
.....843-881-3072
1816 Turner Joseph Sr & Maggie B ✓ [38] (1997)843-884-0097
1837 Wright Nathaniel Sr ✓ [38] (1960)
Wright Nathaniel L Jr
1841 Hamilton Geneva S ✓ [26] (1965)
+ **VIRGINIA ROUSE RD INTERSECTS**
+ **VIRGINIA ROUSE RD CONTINUES**
• **ZIP CODE 29466 CAR-RT R040**
1901 McCarthy Karen E ✓ [3]
120 ① Tucker Gary L & Margaret M ✓ @
140 Hess Stephanie W [4]
1903 No Current Listing
1905 ① Demichele Kimberly ✓ @
.....843-284-8520
Miley Beth ✓ [3]843-284-8408
305 BLUE'S HOUSE OF WINGS
restaurants ✓ @843-216-3200
305 ① Bonnette Robert A ✓ (1998)
320 ① Decristofaro Jese D ✓
.....843-654-9782
+ **DUNES WEST BLVD INTERSECTS**
+ **RIVERTOWNE PKWY INTERSECTS**
2011 O'BRIENS PUB & GRILL
restaurants ✓ @843-971-3822
2023 RIVERTOWNE FAMILY
DENTISTRY dentists ✓ @
.....843-884-8315
SWENSON MATHEW J DDS
dentists ✓ @843-884-8315
2027 RIVERTOWN SPIRITS liquors-retail
✓ @843-849-5448

HIGHWAY 41 Cont'd

2031 JULIUS ALTERATIONS &
CLEANERS cleaners ✓ @
.....843-375-5929
2035 HARRIS TEETER grocers-retail ✓ @
.....843-971-3611
+ **STATE HWY 41 CONTINUES**
+ **STATE HWY 41 INTERSECTS**
BUSINESSES 33 **HOUSEHOLDS 66**

2676 FIRST CITIZENS Banks ✓ @843-971-6741
843-388-1000
 2692 BB&T banks ✓ @843-388-1000
 + **HAMLIN RD INTERSECTS**
 2700 MAFHBURN CONSTRUCTION CO
 genl contractors ✓ @843-216-8600
843-216-8600
 NEXT TO NEW records tapes &
 compact discs ✓ @ ..843-606-2715
 100 A DOUGH RE MI PIZZA pizza
 ✓ @843-881-6989
 150 911 DRIVING SCHOOL driving
 instruction ✓ @843-884-5552
 170 LOW COUNTRY KARATE
 martial arts instruction ✓ @843-856-0114
843-856-0114
 180 DANCE CAROLINA LLC
 dancing instruction ✓ @843-388-9367
843-388-9367
 2700 190 GOLDEN BOWL restaurants ✓
 @843-216-8884
843-216-8884
 + **HAMLIN RD INTERSECTS**
 2705 COASTAL DERMATOLOGY
 physicians & surgeons ✓ @843-881-4091
843-881-4091
 2714 ① Navarro Maria ✓ @ [28] ▲ (1969)
 Scott Mary A ✓ @ [28] ▲ (1969)
 ① Smith Lucille ✓ ▲ (1996)
 ① Torrence Maria S ✓ @ ▲ (1996)
 2716 Scott Bennie L & Sandra B ✓ [28] ▲
 (1973)
 2718 Rivers Marion T ✓ [19] ▲ (1945)
 2722 - 2724 No Current Listing (2 Hses)
 2726 McConnell Mary T ✓ [27] ▲ (1968)
 McConnell A B
 2734 Washington Carlotta L ✓ @ [13] ▲
 (1996)
 + **COAKLEY RD BEGINS**
 + **COAKLEY RD CONTINUES**
 2740 Tiller Cathy E ✓ @ [21] ▲ (1996)
843-849-6709
843-849-6709
 + **DAN RD BEGINS**
 + **DAN RD CONTINUES**
 + **YOUGH HALL RD INTERSECTS**
 + **YOUGH HALL RD CONTINUES**
 2802 Brown Carol S ✓ [18] ▲ (1996)
 Fordham Richard J Jr & Deborah S
 ✓ @ [3] ▲ (1996)
 Fraiser Joseph M & Catherine S ✓
 [22] ▲ (1996)
 Smalls Catherine H ✓ [26] ▲ (1986)
843-881-3088
843-881-3088
 Smalls Carol L843-881-3088
 2804 Awrence Huger ✓ [4] ▲ (1996)

+ **CRYSTAL RD INTERSECTS**
 + **CRYSTAL RD CONTINUES**
 2802 Brown Carol S ✓ [18] ▲ (1996)
 Fordham Richard J Jr & Deborah S
 ✓ @ [3] ▲ (1996)
 Fraiser Joseph M & Catherine S ✓
 [22] ▲ (1996)
 Smalls Catherine H ✓ [26] ▲ (1986)
843-881-3088
843-881-3088
 Smalls Carol L843-881-3088
 2804 Awrence Huger ✓ [4] ▲ (1996)
 2805 JACK'S COSMIC DOGS
 restaurants ✓ @843-884-7677
843-884-7677
 2810 Mazyck Donnell ✓ [2] ▲ (1996)
 Richardson Vaneiseea [4] ▲ (1996)
 2818 GREATER GOODWILL AME
 CHURCH churches ✓843-884-0903
843-884-0903
 2839 Heyward Willia M & Williamae G ✓
 [29] ▲ (1981)
843-884-0903
 + **CRYSTAL RD INTERSECTS**
 + **CRYSTAL RD CONTINUES**
 2846 GRILL DEPOT restaurants ✓ @843-884-7627
843-884-7627
 KANGAROO EXPRESS
 convenience stores ✓ @843-884-7627
843-884-7627
 SUBWAY restaurants ✓ @843-884-7627
843-884-7627
 2880 SONIC DRIVE-IN restaurants ✓ @843-856-3922
843-856-3922
 2884 CVS PHARMACY pharmacies ✓ @843-971-8131
843-971-8131
 Folsom Alecia [8] ▲ (1997)
 + **DINGLE RD INTERSECTS**
 2903 WALGREENS pharmacies ✓ @843-856-2491
843-856-2491
 2906 DR ICE ice making equip & mach ✓
 @843-884-2005
843-884-2005
 2910 SEEL'S OUTBOARD INC boat
 equip/supl ✓ @843-849-8788
843-849-8788
 2913 No Current Listing
 2917 Gilliard Victoria G ✓ [5] ▲ (1970)
 2928 BONIFAY DEVONE dental
 hygienists @843-856-8856
843-856-8856
 GILBERT SHARON dental
 hygienists @843-856-8856
843-856-8856
 SEWEE DENTAL CARE dentists ✓
 @843-856-8856
843-856-8856
 White Laurie ✓ [20] ▲ (1997)
 White Eddie
 2929 McGhee Elenora S ✓ @ [9] ▲ (1994)
 ① Simonmghee Elenora ✓

N HIGHWAY 17 Cont'd

+ STEVEN GAILLARD RD INTERSECTS

2938 HADDIGAN ELECTRICAL CONTR
electric contractors ✓

.....843-884-0268

Haddigan Kevin M ✓ [3] (1976)

.....843-884-0269

2946 No Current Listing

2950 Brown Michael & Michele [2] (1997)

+ SAM EDWARDS RD INTERSECTS

2954 No Current Listing

2958 Huger Nathan ✓ [8] (2005)

.....843-884-3880

2961 Edwards Pernell J ✓ [26] (1994)

.....843-884-0038

2965 Hammond Sarah E & Jackie A ✓ @

[27] (1981)843-884-3087

2978 Jefferson Earnest A ✓ @ [12] (1997)

Jefferson Alethia M

2985 GUY C LEE BUILDING

MATERIALS building materials ✓ @

.....843-884-3131

2988 STOW AWAY STORAGE storage-
household & commercial ✓ @

.....843-849-8110

3008 JOHNNYS BUNS ON THE RUN
nonclassified establishments @

.....843-216-5551

SWEETGRASS ACE HARDWARE

hardware-retail ✓ @ ..843-884-0064

US POST OFFICE post offices @

.....843-884-0064

3018 SISSON SCALE & EQUIPMENT

INC scales ✓ @843-884-2896

3040 CAROLINA ONE MORTGAGE real

estate loans ✓ @843-266-8345

CAROLINA ONE REAL ESTATE &

MTG real estate ✓ @

.....843-266-5000

① Cassidy Michael A & Debra A ✓

B Kibler Karl G [13]

3044 COLONIAL PEDIATRICS

physicians & surgeons ✓ @

.....843-513-1050

FUEL EXPRESS SOUTH INC oils-

fuel ✓ @843-881-9676

① Kanner Joey

WEIKART REALTORS PALMETTO

CST real estate ✓ @

.....843-375-2074

3058 EASTBRIDGE PRESBYTERIAN

CHURCH churches ✓

.....843-849-6111

+ LEXINGTON DR INTERSECTS

3070 ① Doles Lonnie R ✓

+ LEXINGTON DR INTERSECTS

+ LEXINGTON DR INTERSECTS

3070 ① Doles Lonnie R ✓

+ LEXINGTON DR INTERSECTS

① Steinbeck Tara ✓

101 LIFE SMILES DENTISTRY

dentists ✓ @843-849-9990

102 GALLAGHER CARROLL S

DDS dentists @843-881-9550

102 ORAL & MAXILLOFACIAL

SURGICAL dentists ✓ @

.....843-881-9550

200 TAYLOR JOAN W MD

physicians & surgeons ✓ @

.....843-216-0080

202 VEIN CENTER physicians &

surgeons ✓843-881-8346

202 Wieters Thomas R ✓ [8]

3072 SUNTRUST BANK banks ✓ @

.....843-375-5892

3074 BROOKS NANCY L physicians

assistants @843-884-6424

DOCTOR'S CARE physicians &

surgeons ✓ @843-884-6424

3090 RAVENEL ASSOCIATES real

estate mgmt ✓ @843-352-0300

3098 FIGLIORELLI FAMILY DENTISTRY

dentists @843-881-1418

Watson Matthew [2] (1997)

• ZIP CODE 29466 CAR-RT R024

3102 PALMETTO HERITAGE BANK &

TRUST banks ✓ @ ..843-884-2404

3110 MELLOW MUSHROOM pizza ✓ @

.....843-881-4743

HIGHWAY 41 (MOUNT PLEASANT)-FROM 2999 COLONNADE DR

• ZIP CODE 29466 CAR-RT R038

1031 HALLABA RADWAN MD physicians & surgeons843-971-3627

MEDCARE EXPRESS clinics843-971-3627

Mirabile Thomas J [2]

PAWLIK JOSEPH MD physicians & surgeons843-971-3627

400 3 D OPTOMETRY optometrists od843-388-1888

500 STATION 41 TANNING STUDIOS tanning salons

.....843-849-8166

600 ALEXANDRIAS SALON & SPA beauty salons843-881-6554

1039 PLUFF MUD PET SUPPLY pet suppl & foods- retail843-971-7955

SNAP FITNESS health clubs studios/gymnasium ..843-856-3600

100 QUIZNOS restaurants843-849-9091

200 WINE AWHILE LLC wines-retail843-881-3155

1055 BEANER'S COFFEE coffee & tea843-884-1776

MICHAEL'S CLEANERS cleaners843-881-8940

NYPD PIZZA & DELICATESSEN restaurants843-971-7472

200 911 DRIVING SCHOOL driving instruction843-884-5552

300 COLE CHIROPRACTIC chiropractors dc843-416-8593

1111 [2] Whiteside Gripponder Y

1131 [2] Olson Bruce E [2]

1135 LOW COUNTRY MULCH INC mulches843-971-7010

1145 No Current Listing

A PALMETTO PET RESORT pet boarding & sitting843-849-9663

D R P CUSTOM WOODEN SIGNS signs843-881-0462

HIGHWAY 41 Cont'd

1161 AUDIO EVOLUTION stereophonic & high fidelity843-971-2821

MT PLEASANT AUTO SVC CTR auto rpr & serv843-881-1275

1169 - 1177 No Current Listing (3 Hses)

1178 SHERWIN-WILLIAMS paint-retail843-884-1041

1184 LOWCOUNTRY KITTEN RESCUE animal hospitals843-884-7966

Stroman Sally [6] [2] ..843-884-7966

+ COLONNADE DR INTERSECTS

+ TRADEWIND DR INTERSECTS

1400 Fort Alton M [24] [2]843-884-9977
Hitt Marilyn F [4] [2]

1411 Thompson Broadus & Hope E [11] [2]843-881-1363

+ CARDINAL HILL DR N BEGINS

+ JOE ROUSE RD INTERSECTS

1551 Foreman Fred Jr & Debra C [15] [2]843-856-0973

[2] Garrett Alethia

1555 Manigault Theresa A [18] [2]

Manigault Victoria N

1564 Coaxum Francis E Jr & Lillie T [34] [2]843-884-6940

1565 No Current Listing

1569 Porcher Chellon N [7] [2]843-849-1652

1578 Rivers Katie C [14] [2]843-849-3655

1605 [2] Bookin E843-971-5329

1608 Blasingame Robert T [2] [2]843-881-6271

+ JOE ROUSE RD INTERSECTS

[2] Radcliff April

1609 [2] Miller C843-881-0937

[2] Swint Shantel

+ PENDERS BLVD BEGINS

+ PENDERS BLVD CONTINUES

+ BENNETT CHARLES RD BEGINS

1636 Turner Hattie [3] [2]

Washington Hattie M [8] [2]

1642 - 1648 No Current Listing (2 Hses)

1651 [2] Mullins Michelle

1655 Smalls Merrie L [26] [2]

Smalls Anna M

1660 Smalls Elijah H Jr & Juanita B [24] [2]843-884-4521

1667 No Current Listing

+ ISALAH SMALLS RD INTERSECTS

+ ELIJAH SMALLS RD INTERSECTS

1672 - 1680 No Current Listing (2 Hses)

1685 Liebert Barbara [14] [2]

1690 Newton Stephanie [7] [2]

1693 - 1698 No Current Listing (4 Hses)

1693 - 1698 No Current Listing (4 Hses)
1703 Palmer Mary J & Anthony M [19] ▲
.....843-388-5646
1705 Howard Sherry L [7] ▲
1706 Jenkins Herbert J Jr & Mattie S [24]
▲843-884-3569
1707 No Current Listing
1714 Graham Patricia L [19] ▲
1729 Frazier Tanisha [7] ▲
1735 No Current Listing
+ PARKERS ISLAND RD INTERSECTS
+ CANYON LN INTERSECTS
1743 Ford Elijah W Sr & Victoria T [34] ▲
.....843-884-2996
+ CANYON LN INTERSECTS
1748 Jenkins Theodore M & Karen C [12]
▲
1749 - 1754 No Current Listing (2 Hses)
1755 Ford Edward & Dot [34] ▲
.....843-884-8249
+ NEHEMIAH DR CONTINUES
+ NEHEMIAH DR CONTINUES
1777 Ancrum Melvin P & Patricia B [28] ▲
.....843-884-2172
1778 White Gerald B [12] ▲
.....843-849-6248
White Shadae843-849-6248
+ OLIVER BROWN RD ENDS
1790 No Current Listing
+ OLIVER BROWN RD ENDS
1816 No Current Listing
1837 Wright Nathaniel Sr & Anna L [34] ▲
.....843-884-0238
1841 Hamilton Geneva S [22] ▲
+ VIRGINIA ROUSE RD BEGINS
1901 104 CLOVERLEAF PROPERTIES
LLC real estate843-216-0334
120 ☎ Doyle Lawrence P
120 Doyle Tanya
140 ☎ Hess Stephanie W
1903 CAFE LOLA coffee & tea
.....843-388-6160
1905 305 BLUE HOUSE OF WINGS
restaurants843-216-3200
320 ☎ Lucarelli Christine

HIGHWAY 41 Cont'd

340 ☎ Dickson William
340 Dickson Nicholas A
+ DUNES WEST BLVD INTERSECTS
+ RIVERTOWNE PKWY INTERSECTS
+ STATE HWY 41 CONTINUES
+ HWY 41 INTERSECTS
BUSINESSES 25 **HOUSEHOLDS 61**

2676 FIRST CITIZENS banks
.....843-971-6741
2692 B B & T banks843-388-1000
2700 BREAK ROOM restaurants
.....843-388-2601
CARPET GUYS carpet & rug dlr-
new843-881-7878
DANCE CAROLINA LLC dancing
instruction843-388-9367
ELITE REPEAT INTERIORS &
MORE consignment shops
.....843-971-7881
ELYSIUM SALON beauty salons
.....843-216-7181
GOLDEN BOWL restaurants
.....843-216-8884
LOW COUNTRY KARATE martial
arts instruction843-856-0114
MAFHURN CONSTRUCTION CO
genl contractors843-216-8600
PELICAN CLEANERS AT
BRICKYARD cleaners
.....843-881-9292
VINCENT'S PIZZARIA II restaurants
.....843-881-2282
2714 Scott George L & Mary A [24] 🏠
2716 Scott Bennie L & Sandra B [24] 🏠
2718 No Current Listing
2722 Coakley Mae B & Isaiah [30] 🏠
.....843-884-2158
2724 No Current Listing
2726 McConnell Mary T [23] 🏠
McConnell A B
2734 Foreman Alethia M [22] 🏠
Foreman Nathaniel
Washington Carlotta L [9] 🏠
+ COAKLEY RD CONTINUES
2740 Tiller Cathy E [17] 🏠 ..843-849-6709
+ DAN RD BEGINS
+ YOUGH HALL RD BEGINS
2802 Brown Carol S [14] 🏠
Fraiser Catherine S [18] 🏠
Fraiser Joseph M
2804 Huger Lawrence [8] 🏠
.....843-216-2594

N HIGHWAY 17 Cont'd
2805 JACK'S COSMIC DOGS restaurants
.....843-884-7677
2810 🏠 Richardson Trip 🏠
2818 GREATER GOODWILL AME
CHURCH churches ..843-884-0903
2839 No Current Listing
+ CRYSTAL RD INTERSECTS
+ CRYSTAL RD INTERSECTS
2846 KANGAROO EXPRESS
convenience stores ..843-884-7627
2868 SONIC DRIVE-IN restaurants
.....843-856-3922
2884 CVS PHARMACY pharmacies
.....843-216-7021
🏠 Folsom Gene L Jr
+ DINGLE RD INTERSECTS
2906 RAIH ICE CO ice making equip &
mach843-884-2005
2910 SEEL'S OUTBOARD INC boat dlr
sales & serv843-849-8788
2913 - 2917 No Current Listing (2 Hses)
2922 Coakley Ethel S [18] 🏠
2928 OYSTER DAVID K DDS dentists
.....843-856-8856
SEEWEE DENTAL CARE dentists
.....843-856-8856
White Eddie [16] 🏠843-856-8856
2929 🏠 Nchec Elenora S
+ STEVEN GAILLARD RD INTERSECTS
+ STEVEN GAILLARD RD INTERSECTS
2946 Brown Fred Jr [20] 🏠
.....843-884-3073
2950 No Current Listing
2954 🏠 Johnson Brittany
2958 🏠 Jones Linwood L
2961 No Current Listing
+ SAM EDWARDS RD INTERSECTS
2965 Hammond Sarah E & Jackie A [23]
🏠843-884-3087
2972 No Current Listing
2978 🏠 Manigault Alethea
2985 GUY C LEE BUILDING
MATERIALS building materials
.....843-884-3131
2988 STOW AWAY STORAGE storage-
household & commercial
.....843-849-8110
3008 ACE HARDWARE hardware-retail
.....843-884-0064
3018 SISSON SCALE & EQUIPMENT
CO scales843-884-2896
3040 DANAHER CONSTRUCTION SVC
genl contractors843-849-6740
EAST COOPER CHIROPRACTIC
chiropractors dc843-856-1444
PRUDENTIAL CAROLINA REAL
EST real estate843-266-5000
Stickie Kimberly J [6]
B Kibler Karl G [9]
3044 D B EXCHANGE nonclassified
establishments843-881-0166
SUBURBAN FUELS oils-fuel
.....843-881-8717

3044 D B EXCHANGE nonclassified
establishments843-881-0166
SUBURBAN FUELS oils-fuel
.....843-881-8717
3058 EASTBRIDGE PRESBYTERIAN
CHURCH churches ..843-849-6111
+ LEXINGTON DR INTERSECTS
+ LEXINGTON DR CONTINUES
3070 LIFE SMILES DENTISTRY dentists
.....843-849-9990
102 ORAL & MAXILLOFACIAL
SURG ASSC dentists
.....843-881-9550
200 TAYLOR JOAN W MD
physicians & surgeons
.....843-216-0080
201 ADVANTAGE PRIMARY CARE
physicians & surgeons
.....843-388-2828
202 VEIN CENTER physicians &
surgeons843-881-8346
3072 SUN TRUST BANK banks
.....843-375-5892
3074 BRYAN GEORGE S MD physicians
& surgeons843-884-6424
BURNHAM WILLIAM D MD
physicians & surgeons
.....843-884-6424
DOCTORS CARE physicians &
surgeons843-884-6424
3090 DEAN KELBY REALTY LLC real
estate843-375-2071
WEIKART REALTORS PALMETO
COAST real estate ..843-849-1342
• ZIP CODE 29466 CAR-RT R024
3102 PALMETTO HERITAGE BANK &
TRUST banks843-884-2404
3130 WHOLESALE APPLIANCE
appliances-hshld- major-dlrs
.....843-881-3463

**HIGHWAY 41 (MOUNT PLEASANT)-FROM 3098
RIVERTOWNE PKWY
+ N HIGHWAY 17 ENDS**
• ZIP CODE 29466 CAR-RT R038
1111 No Current Listing
1117 Smith Edith ▲
1131 FUEL EXPRESS SOUTH oils-fuel
.....843-881-9676
SUBURBAN FUELS oils-fuel
.....843-881-8717
1135 LOW COUNTRY MULCH INC
mulches843-971-7010
1145 Hedgepath Robert W & Jennifer R
[4]843-881-3865
A FUR-DO'S & DOZE pet boarding
& sitting843-849-9663
B BEACOM PLUMBING plumbing
contractors843-856-0041
D R P CUSTOM WOODEN SIGNS
signs843-881-0462
1154 White John S & Jackie [15] ▲
.....843-849-9150
1161 MT PLEASANT AUTO SVC CTR
auto rpr & serv843-881-1275
1169 No Current Listing
1171 Love Ruth H [15] ▲843-884-2940
1177 No Current Listing
1184 LOWCOUNTRY CAT PRACTICE
animal hospitals843-884-7966
Stroman Sally [3] ▲ ..843-884-7966
+ COLONNADE DR INTERSECTS
+ COLONNADE DR INTERSECTS
+ TRADEWIND DR INTERSECTS
1400 Fort Alton M [21] ▲843-884-9977
1411 No Current Listing
+ CARDINAL HILL DR N INTERSECTS
+ JOE ROUSE RD INTERSECTS
1551 Foreman Fred Jr & Debra C [12] ▲
.....843-856-0973
1555 Coaxum Delfane M [19] ▲
Coaxum Frederica J
1564 Coaxum Francis E Jr & Lillie T [31] ▲
.....843-884-6940
1565 No Current Listing
1569 Porcher Chellon [4] ▲
.....843-216-2978
1577 Rouse Nathaniel [24] ▲
.....843-884-7832
1578 Rivers Katie C [11] ▲
.....843-849-3655
1605 No Current Listing
1608 Edwards Rupert & Nancy C [11] ▲
.....843-856-5306
R E MASTERS OF
CONSTRUCTION construction-
heavy projects843-849-7642
+ JOE ROUSE RD CONTINUES

+ JOE ROUSE RD CONTINUES

1609 Rouse Virginia W [20] ▲

+ PENDERS BLVD CONTINUES

1615 Swinton Neptune [26] ▲

.....843-884-9434

+ BENNETT CHARLES RD BEGINS

1627 No Current Listing

1636 ① Turner Hattie

1642 Turner Catherine [22] ▲

.....843-884-1886

1648 No Current Listing

1651 Blake James L Jr [31] ▲

.....843-884-7752

1655 Rouse Hilda S [13] ▲

① Small Anna

1660 Smalls Elijah H Jr [21] ▲

.....843-884-4521

Smalls Degwanda J ..843-884-4521

1667 No Current Listing

+ W B RD BEGINS

1680 Smalls Joseph L Sr [19] ▲

.....843-884-2086

1685 Liebert Barbara [11] ▲

.....843-884-3952

1690 Brown Taneisha [3] ▲

1693 ① Wolfe Renea

1694 No Current Listing

1695 Bonneau Donnel [6] ▲

.....843-849-7148

1698 Burch Ophelia M [8] ▲

.....843-388-6154

Burch Canisius843-388-6154

1703 No Current Listing

1705 Howard Sherry L [4] ▲

1706 Jenkins Herbert J Jr [21] ▲

.....843-884-3569

Jenkins Herbert L Jr ..843-884-3569

1707 No Current Listing

1714 Capers Nathaniel [12] ▲

.....843-216-0765

Capers Lonnie843-216-0765

Graham Patricia L [16] ▲

1729 Frazier Tanisha [4] ▲

+ PARKERS ISLAND RD INTERSECTS

+ CANYON LN INTERSECTS

HIGHWAY 41 Cont'd

1743 Ford Elijah W Sr & Victoria T [31] ▲

.....843-884-2996

+ CANYON LN INTERSECTS

1748 Coleman Kimberly [3] ▲

1749 Ford Robert Jr [18] ▲

.....843-884-8012

1750 Capers Calvin [7] ▲

.....843-856-8654

1754 No Current Listing

1755 Ford Edward & Dot [31] ▲

.....843-388-2928

1777 Ancrum Melvin P & Patricia B [25]

.....843-884-2172

① Grant Thomas843-388-9759

1778 No Current Listing

+ OLIVER BROWN RD INTERSECTS

1790 Myers William A [24] ▲

.....843-881-3072

+ OLIVER BROWN RD INTERSECTS

1816 Turner Joseph Sr & Maggie B [31] ▲

.....843-884-0097

1837 Wright Nathaniel Sr & Anna L [31] ▲

.....843-884-0238

1841 Hamilton Geneva S [19] ▲

1901 ATLANTIC FIRST GENERAL

CONTR genl contractors

.....843-971-4338

1902 CAFE LOLA restaurants

.....843-388-6160

1903 BLUE HOUSE OF WINGS

restaurants843-216-3200

+ DUNES WEST BLVD INTERSECTS

+ PLANTERS POINTE BLVD INTERSECTS

• ZIP CODE 29466 CAR-RT R028

2257 REPUBLIC CONTRACTING genl

contractors843-884-6011

BUSINESSES 13

HOUSEHOLDS 57

2537 GARDEN OF PRAYER
PENTECOSTAL churches
.....843-884-1616
• ZIP CODE 29466 CAR-RT R027
Jefferson Alfred [10] ▲
.....843-884-1616
+ MCKNIGHT RD BEGINS
• ZIP CODE 29466 CAR-RT R024
2692 B B & T banks843-388-1000
2700 BREAK ROOM restaurants
.....843-388-2601
CORE FITNESS/GRAVITY
STUDIOS health clubs studios/
gymnasium843-971-5335
GOLDEN BOWL restaurants
.....843-216-8884
MAFHBURN CONSTRUCTION CO
genl contractors843-216-8600
PELICAN CLEANERS AT
BRICKYARD cleaners
.....843-881-9292
SHAPE UP EXPRESS health clubs
studios/gymnasium ..843-856-8887
SINE CERA SALON LLC beauty
salons843-216-7181
THAT'S AMORE PIZZERIA
restaurants843-856-0007
O DANCE CAROLINA LLC dancing
instruction843-388-9367
130 CHOPS BUTCHER SHOP INC
meat-retail843-216-3287
• ZIP CODE 29466 CAR-RT R034
2714 No Current Listing
2716 Scott Bennie L & Sandra B [21] ▲
2718 No Current Listing
2722 Coakley Mae B [27] ▲
.....843-971-8868
Coakley Mrs M843-971-8868
2724 - 2734 No Current Listing (2 Hses)
2740 Tiller Cathy E [14] ▲ ..843-849-0582
• ZIP CODE 29466 CAR-RT R027
2741 No Current Listing
• ZIP CODE 29466 CAR-RT R034
2802 Smalls Catherine H [19] ▲
.....843-881-3088
2804 Huger Lawrence [5] ▲
.....843-216-2594
• ZIP CODE 29466 CAR-RT R001

N HIGHWAY 17 Cont'd
2805 JACK'S COSMIC DOGS restaurants
.....843-884-7677
• ZIP CODE 29466 CAR-RT R034
2810 No Current Listing
• ZIP CODE 29466 CAR-RT R024
2818 GREATER GOODWILL AME
CHURCH churches ..843-884-0903
• ZIP CODE 29466 CAR-RT R027
2839 No Current Listing
+ HIGHWAY 41 ENDS
• ZIP CODE 29466 CAR-RT R024
2846 PANTRY convenience stores
.....843-884-7627
2866 CVS PHARMACY pharmacies
.....843-216-7021
2868 SONIC DRIVE-IN restaurants
.....843-856-3922
+ DINGLE RD INTERSECTS
2906 RAIH ICE CO ice making equip &
mach843-884-2005
2910 SEEL'S OUTBOARD INC boat dlrs
sales & serv843-849-8788
• ZIP CODE 29466 CAR-RT R034
2913 - 2917 No Current Listing (2 Hses)
2922 Coakley Ethel S [15] ▲
• ZIP CODE 29466 CAR-RT R024
2928 SEEWEE DENTAL CARE dentists
.....843-856-8856
• ZIP CODE 29466 CAR-RT R034
White Eddie [13] ▲843-856-8856
2929 No Current Listing
+ STEVEN GAILLARD RD INTERSECTS
2938 No Current Listing
2946 Brown Fred Jr [17] ▲
.....843-884-3073
2950 - 2961 No Current Listing (3 Hses)
+ SAM EDWARDS RD INTERSECTS
2965 Hammond Sarah E [20] ▲
.....843-884-3087
Hammond Kanya Y ..843-884-3087
2966 No Current Listing
2972 Davis John H [2] ▲843-849-8058
② Finney Gladys ▲
2978 No Current Listing
2985 GUY C LEE BUILDING
MATERIALS building materials
.....843-884-3131
• ZIP CODE 29466 CAR-RT R024
2988 STOW AWAY STORAGE storage-
household & commercial
.....843-849-8110
3008 CEDAR CREEK HOME GARDEN &
FARM garden centers
.....843-971-6699
U HAUL CO MT PLEASANT truck
renting & lease843-884-2489
B TIRE & AUTO SPECIALIST LLC
auto rpr & serv843-884-2277
3018 SISSON SCALE & EQUIPMENT
CO scales843-884-2896
• ZIP CODE 29466 CAR-RT R034

auto rpr & serv
3018 SISSON SCALE & EQUIPMENT
CO scales843-884-2896
• ZIP CODE 29466 CAR-RT R034
3040 Bernthal Meg
• ZIP CODE 29466 CAR-RT R024
DANAHER CONSTRUCTION SVC
genl contractors843-849-6740
PRUDENTIAL CAROLINA REAL
EST real estate843-266-5000
B EAST COOPER
CHIROPRACTIC chiropractors dc
.....843-856-1444
3044 DANIEL MC INNIS INC
nonclassified establishments
.....843-971-3933
• ZIP CODE 29466 CAR-RT R034
Frankel William843-971-0091
• ZIP CODE 29466 CAR-RT R024
REMAX SOUTHERN HOMES real
estate843-375-2070
B INFO ARCH computer software
.....843-216-2700
3058 EASTBRIDGE PRESBYTERIAN
CHURCH churches ..843-849-6111
3070 ADVANTAGE PRIMARY CARE
physicians & surgeons
.....843-388-2828
LIFE SMILES DENTISTRY dentists
.....843-849-9990
VEIN CENTER physicians &
surgeons843-881-8346
• ZIP CODE 29466 CAR-RT R034
3157 Burke Robert843-856-7541
• ZIP CODE 29466 CAR-RT R001
KOA KAMPGROUNDS
campgrounds843-849-5177
• ZIP CODE 29466 CAR-RT R001

HIGHWAY 41 (MOUNT PLEASANT)-
• ZIP CODE 29466 CAR-RT R023

1111 Not Verified
1135 LOWCOUNTRY MULCH 971-7010
1145 FUR DO'S busn serv.... 849-9663
R P CUSTOM SIGNS signs'adv
splties 881-0462
1154 White Jackie..... 849-9150
1171 Love Ruth H 884-2940
1172 Gourdine J P 881-6037
1178 LA PARADE..... 971-9300
1184 Hazelton Joshua E
Hazelton Georgia W
+ SEASTRAND LN ENDS
1341 Wood R M 856-0050
1400 Fort Alton M 884-9977
Fort Brian C 884-9977
1411 Thompson Hope E
1551 Foreman Fred J 856-0973
Foreman Debra C 856-0973
1555 Coaxum Delphine M
..... 971-4057
Coaxum Fred J Sr 971-4057
1560 Bennett Taneisha C 856-1477
1564 Coaxum Francis E Jr
Coaxum Lillie C
COAXUM STUCCO COMPANY
plastering 884-5524
1565 Coaxum M F 884-8866
Fabor Natasha M 216-9968
+ TRADEWIND DR BEGINS
1569 Not Verified
1572 LILLIE S1 QUALITY CHILDC child
day care 884-6940
1577 Chancey Helen M
1578 Rivers Katie C 849-3655
+ DUNES WEST BLVD BEGINS
1605 Not Verified
1608 Edwards Nancy 849-7642
RE MASTERS OF
CONSTRUCTION heavy
constn 849-7642
1609 Not Verified
1615 Swinton Neptune 884-9434
+ RIVERTOWNE ENDS
1636 Washington Hattie 856-0498
1642 Turner John M 884-1886
Turner Catherine 884-1886
1648 Capers James 856-9819
1651 Adams Lee K 884-7651
Adams Christine M 884-7651
Blake James L 884-7752
WANDO CLEARING & GRADING
land clearing contr
..... 884-7752
1655 Smalls Merrie L 884-0757
Smalls Isaiah 884-0757
+ OLIVER BROWN RD ENDS
1660 Smalls Elijah H 216-8190
Smalls Juanita B 216-8190
1667 Mansaray L 849-6819
1672 Smalls Fred S & Odessa
..... 884-8078

1660 Smalls Elijah H [9]+ ▲ .. 216-8190
 Smalls Juanita B 216-8190
 1667 Mansaray L [4] ▲ 849-6819
 1672 Smalls Fred S & Odessa [9]+ ▲ 884-8078

+ GREGORY FERRY RD ENDS
 1680 Smalls Joseph L [9]+ ▲ 884-2086
 1685 [9] Liebert Barbara 884-3952
 1690 Not Verified
 1693 Capers George [2] 884-0184
 1694 Rivers Brenda E [5] ▲ .. 856-4975
 1695 Not Verified
 1697 Bonneau Donell B 856-6279
 1703 Palmer Anthony M [9]+ ▲ 856-0102
 856-0102
 Palmer Mary J
 1706 Jenkins Herbert J Jr [9]+ ▲ 881-2216
 881-2216
 Jenkins Mattie S
 Jenkins-Grant Keturia .. 216-8511
 1707 Not Verified
 1714 Graham Patricia C [9]+ ▲ 216-1718

 1717 Palmer Clyde N [2] ▲
 Palmer Albertha B
 1743 Ford Elijah W [9]+ ▲ 884-2996
 Ford Victoria T 884-2996
 1748 Not Verified
 1749 Ford Robert Jr [9]+ ▲ .. 884-8012
 Ford Merle C 884-8012
 1750 Capers Calvin [3] ▲ 856-8654
 1754 Habersham Mary N [9]+ ▲ 216-8388

 1755 Ford Edward A [7] ▲
 Ford Maggie J
 1777 Ancrum Melvin [9]+ ▲ ... 884-2172
 Ancrum Travis R 884-2172
 1778 Brown Carolyn R [9]+ ▲ 881-1124
 849-6696
 1789 [9] Brewster Latasha
 1790 Not Verified
 1816 Turner Maggie B [9]+ ▲ 884-0097
 884-0238
 1837 Wright Janice W [9]+ ▲ 884-0238
 Wright Nathaniel
 1841 Not Verified
+ JOE ROUSE RD ENDS
 . ZIP CODE 29466 CAR-RT R028
 2257 REPUBLIC CONTRACTING 884-6011

+ PARKERS ISLAND RD ENDS
+ CANYON LN BEGINS
+ OLIVER BROWN RD ENDS
 BUSINESSES 9 HOUSEHOLDS 56

HIGHWAY 41 (MT PLEASANT)-

. ZIP CODE 29466 CAR-RT R023
 1131 FUEL EXPRESS SOUTH gas serv
 sta 881-9676

HIGHWAY 41

SUBURBAN FUELS FUEL OIL
 DIVISION 881-8717
 1145 BEACON PLUMBING plmbg contr 856-0041

 H C B CONSTRUCTORS new
 home constn 849-6519
 1161 BUCKHORN INDOOR RANGE 881-1004

 BUCKHORN SPIRITS & WINE
 liquor stores 881-1052
BUSINESSES 6

971-6301

+MCKNIGHT RD BEGINS
2647 Foreman Joseph []
+BRICKYARD PKWY BEGINS
+HAMLIN RD BEGINS
+COAKLEY RD ENDS

- ZIP CODE 29466 CAR-RT R028
2714 Scott Mary G & George []+ []
2716 Scott Antoinette []+ [] 856-6333
Scott Tiffany E 856-6333
2718 Not Verified
2722 Coakley Maebell F []+ [] 884-2158
2724 Not Verified
2734 Foreman Alethia M []+ [] 884-7246
Foreman Nathaniel 884-7246
2740 Not Verified
+DAN RD ENDS

- ZIP CODE 29466 CAR-RT R027
2741 Nelson Jack [] 856-2675
+YOUGH HALL RD ENDS
+CRYSTAL RD ENDS
+GREGORY FERRY RD BEGINS

- ZIP CODE 29466 CAR-RT R028
2802 Brown Carol S 856-4786
[] Smalls Catherine H .. 881-3088
2804 Not Verified

- ZIP CODE 29466 CAR-RT R027
2805 JACK'S COSMIC DOGS 884-7677

+DINGLE RD ENDS

- ZIP CODE 29466 CAR-RT R028
2810 Richardson Vaneiseea [] [] 216-1929
2818 GOODWILL A M E CHURCH
religious orgn 884-0903

- ZIP CODE 29466 CAR-RT R027
2839 Not Verified
+SAM EDWARDS RD ENDS
+PORCHERS BLUFF RD BEGINS

- ZIP CODE 29466 CAR-RT R024
2906 ANDREWS CONSTRUCTION
SERVICES plmbg htg contr 881-1456
J & A PROPERTIES new home
constn 849-7033
RAIH BOB 884-3194
2910 SEEL'S OUTBOARD boat dlr 849-8788

- ZIP CODE 29466 CAR-RT R021
2913 Nelson Monica B [] 881-7780
Nelson Thomas R 881-7780
2917 Jefferson Isabel []

- ZIP CODE 29466 CAR-RT R024
2922 Not Verified

- ZIP CODE 29466 CAR-RT R021
2923 Not Verified

- ZIP CODE 29466 CAR-RT R024
2928 WHITE EDWARD dentist 856-8856

- ZIP CODE 29466 CAR-RT R021
2929 Not Verified

- ZIP CODE 29466 CAR-RT R024
2938 Daniels William []+ [] .. 884-8989
2946 [] Brown Fred 884-3073
2950-2954 Not Verified (2 Hses)

- ZIP CODE 29466 CAR-RT R021
2961 Not Verified
2965 Hammond Jackie A []+ [] 884-3087
Hammond Sarah E 884-3087

- ZIP CODE 29466 CAR-RT R024
2966-2978 Not Verified (3 Hses)

- ZIP CODE 29466 CAR-RT R021
2985 LAMPE ENTERPRISES 1995
LIMITED PARTNERSHIP
lumber'other bldg matl. 884-3131

- ZIP CODE 29466 CAR-RT R024
3018 SISSON SCALE AND EQUIPMENT
COMPANY scales 884-2896
3030 Not Verified
3030 Patton Katrina L 881-7000
3040 PRUDENTIAL CAROLINA REAL
ESTATE 266-5000
216-0163
3157 Baldwin Terry 856-4194
Bennett Patricia 856-0743
Buckhannon Russell 971-6637
Burk Roy 856-0743
Collins Elizabeth 856-9902
Curtiss G L 856-6338
Damewood Don A

Street Not Listed

Street Not Listed

Street Not Listed

Street Not Listed

Street Not Listed

No Listings in Range

Street Not Listed

No Listings in Range

Street Not Listed

No Listings in Range

Street Not Listed

No Listings in Range

Street Not Listed

No Listings in Range

Street Not Listed

Street Not Listed

--- END REPORT ---



Appendix C - Aerial Photographs



This page intentionally left blank.



HISTORICAL AERIAL REPORT

for the site:

SC 41 Corridor Project
SC 41
Mount Pleasant, SC
PO #:

Report ID: 20170907165
Completed: 9/8/2017

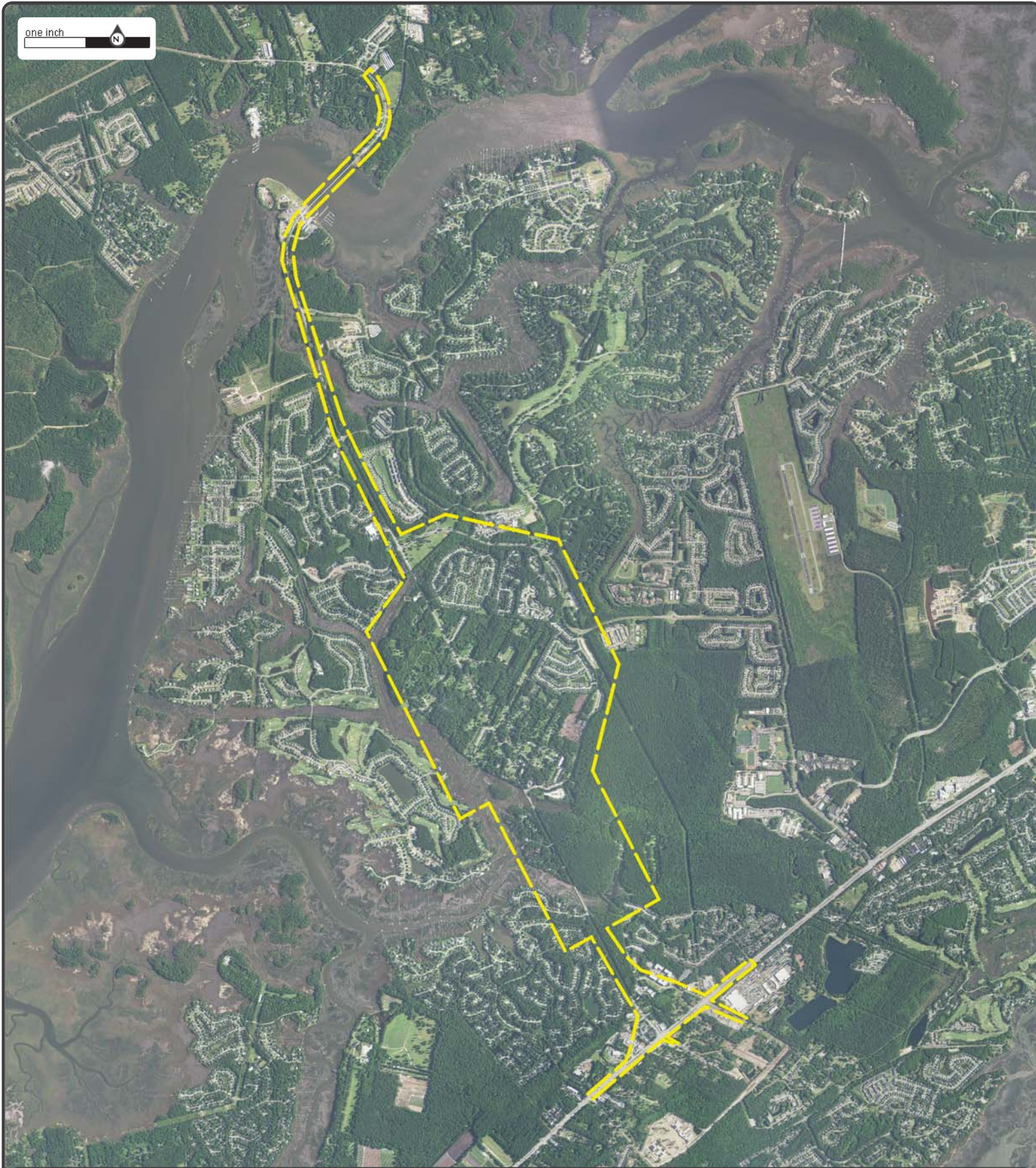
ERIS Information Inc.
Environmental Risk Information
Services (ERIS)
A division of Glacier Media Inc.
P: 1.866.517.5204
E: info@erisinfo.com

www.erisinfo.com

Search Results Summary

Date	Source	Scale	Comment
2015	NAIP - National Agriculture Information Program	1"=3400'	
2013	NAIP - National Agriculture Information Program	1"=3400'	
2011	NAIP - National Agriculture Information Program	1"=3400'	
2006	NAIP - National Agriculture Information Program	1"=3400'	
2005	NAIP - National Agriculture Information Program	1"=3400'	
1999	USGS - US Geological Survey	1"=3400'	
1989	USGS - US Geological Survey	1"=3400'	
1977	USGS - US Geological Survey	1"=3400'	
1973	USGS - US Geological Survey	1"=3400'	
1968	USAF - United States Air Force	1"=3400'	
1961	USN - United States Navy	1"=3400'	
1958	USN - United States Navy	1"=3400'	
1941	ASCS - Agriculture and Soil Conservation Service	1"=3400'	PHOTO INDEX-BEST AVAIL





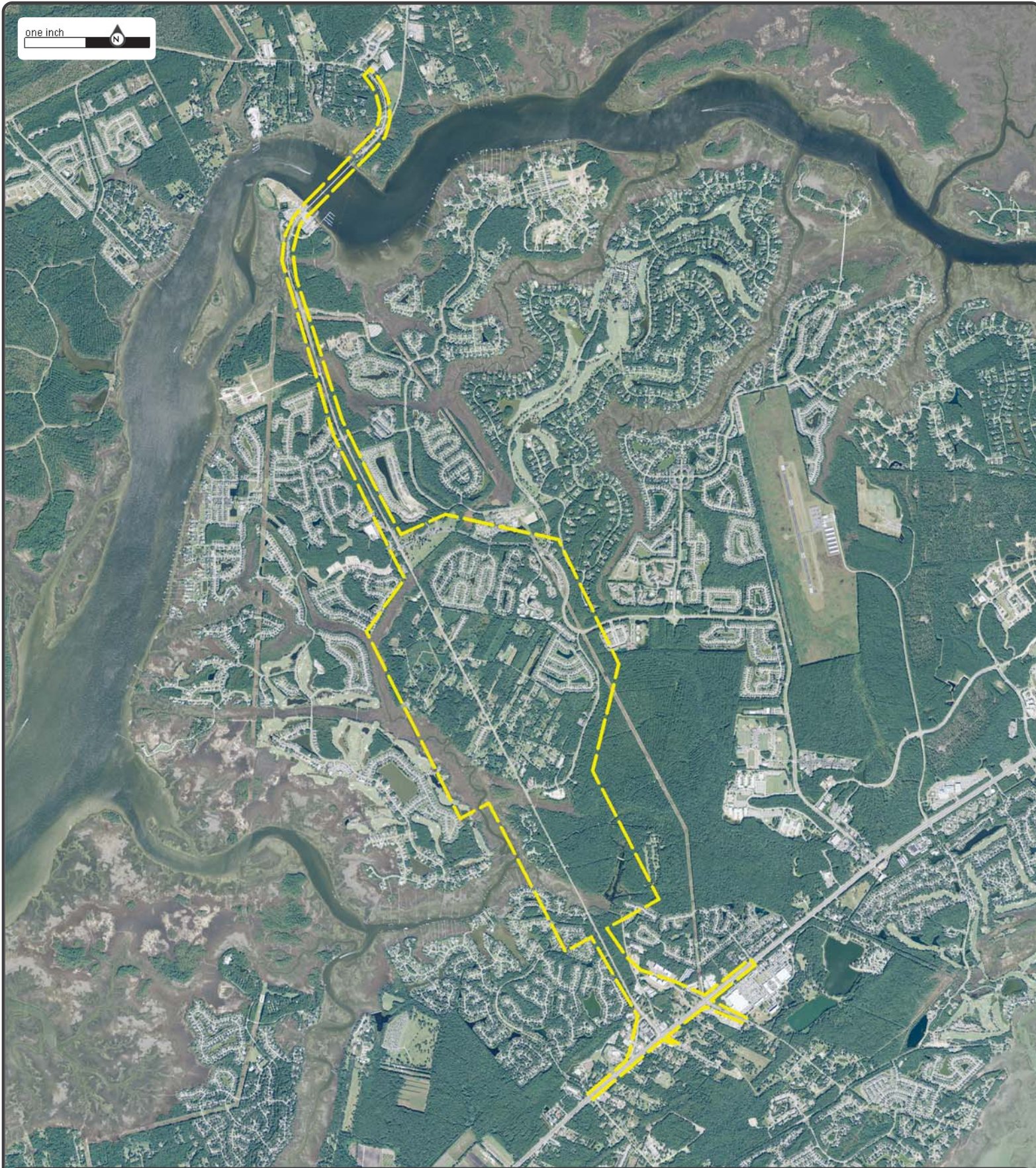
Date: 2015
Source: NAIP
Scale: 1" to 3400'
Comments:



Subject: SC 41 Mount Pleasant SC
Approx Center: 32.88678 / -79.80782



www.erisinfo.com | 1.866.517.5204



Date: 2013
Source: NAIP
Scale: 1" to 3400'
Comments:



Subject: SC 41 Mount Pleasant SC
Approx Center: 32.88678 / -79.80782



www.erisinfo.com | 1.866.517.5204



Date: 2011
Source: NAIP
Scale: 1" to 3400'
Comments:



Subject: SC 41 Mount Pleasant SC
Approx Center: 32.88678 / -79.80782



www.erisinfo.com | 1.866.517.5204



Date: 2006
Source: NAIP
Scale: 1" to 3400'
Comments:



Subject: SC 41 Mount Pleasant SC
Approx Center: 32.88678 / -79.80782



www.erisinfo.com | 1.866.517.5204

one inch



Date: 2005
Source: NAIP
Scale: 1" to 3400'
Comments:



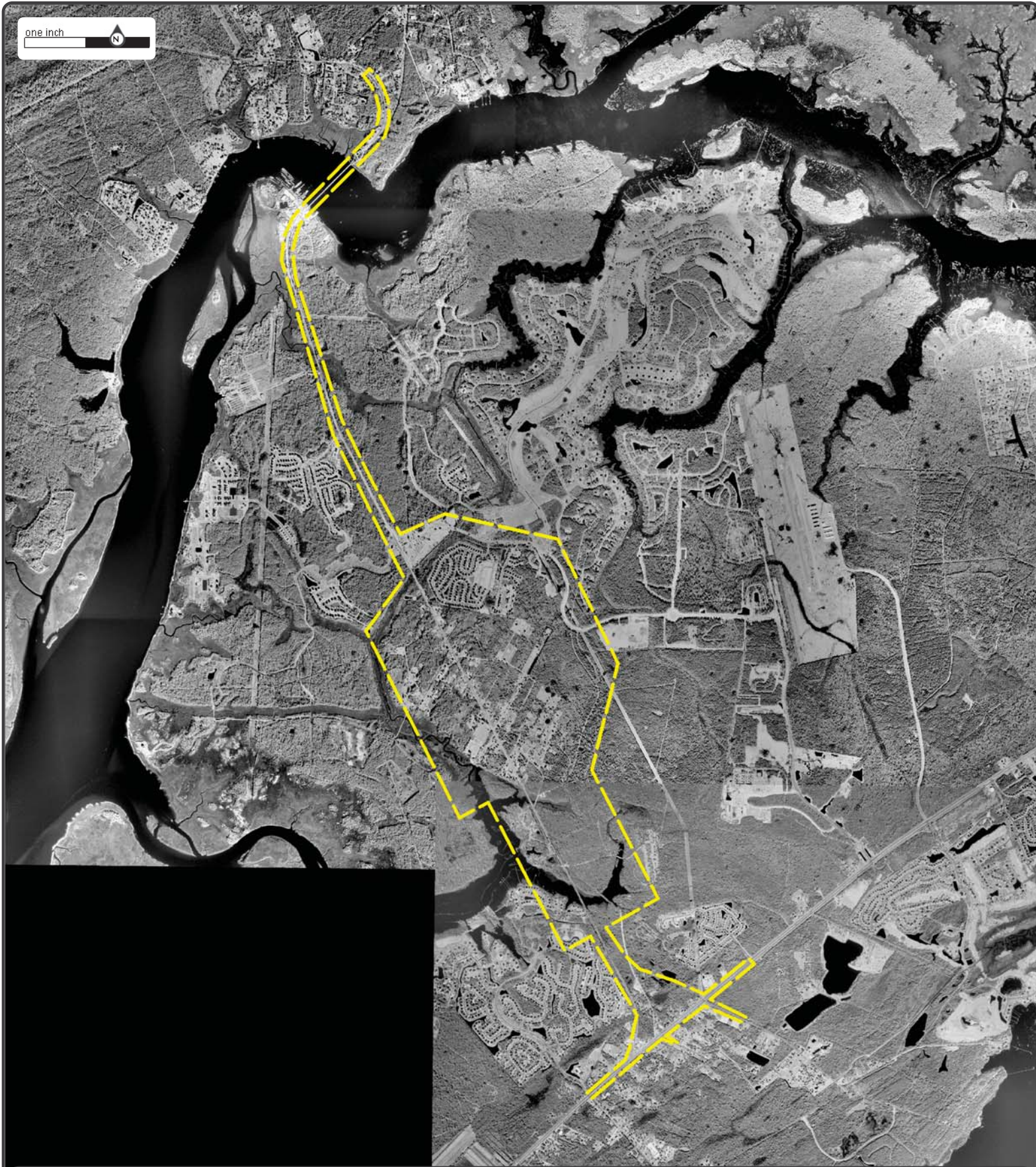
Subject: SC 41 Mount Pleasant SC
Approx Center: 32.88678 / -79.80782

ERIS
ENVIRONMENTAL RISK INFORMATION SERVICES



www.erisinfo.com | 1.866.517.5204

one inch



Date: 1999
Source: USGS
Scale: 1" to 3400'
Comments:

Subject: SC 41 Mount Pleasant SC
Approx Center: 32.88678 / -79.80782

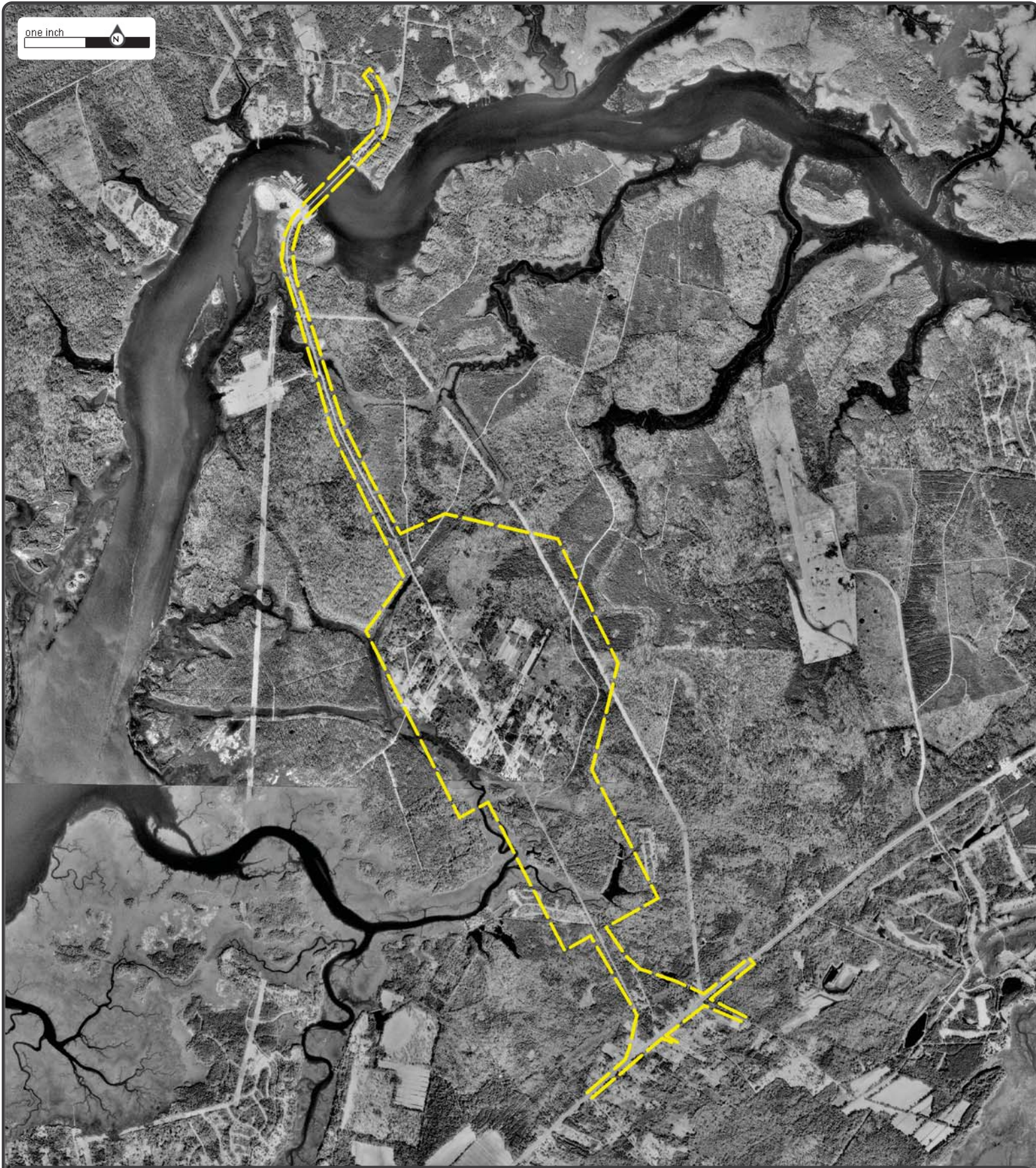


ERIS
ENVIRONMENTAL RISK INFORMATION SERVICES



www.erisinfo.com | 1.866.517.5204

one inch



Date: 1989
Source: USGS
Scale: 1" to 3400'
Comments:



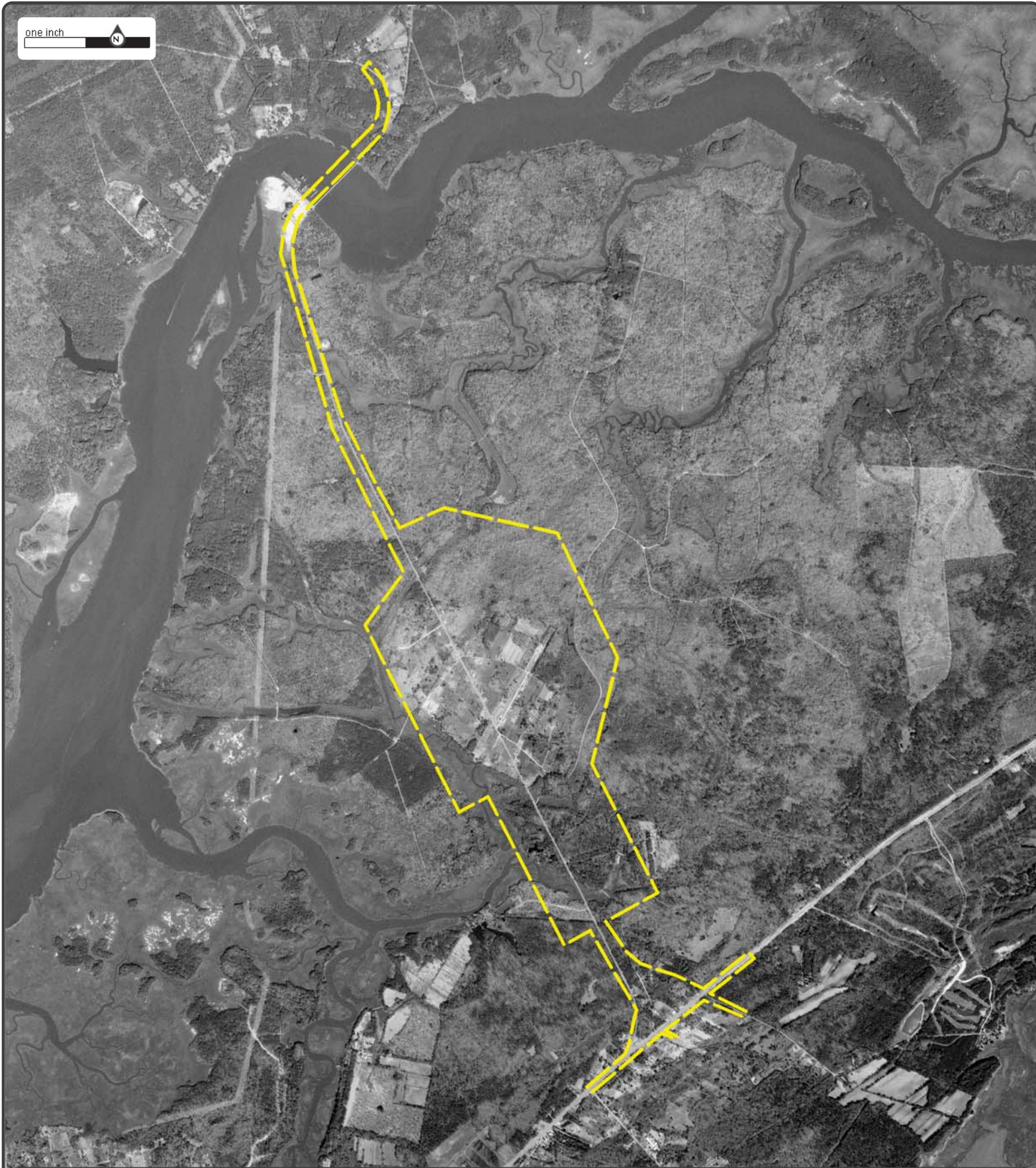
Subject: SC 41 Mount Pleasant SC
Approx Center: 32.88678 / -79.80782

ERIS
ENVIRONMENTAL RISK INFORMATION SERVICES



www.erisinfo.com | 1.866.517.5204

one inch



Date: 1977
Source: USGS
Scale: 1" to 3400'
Comments:

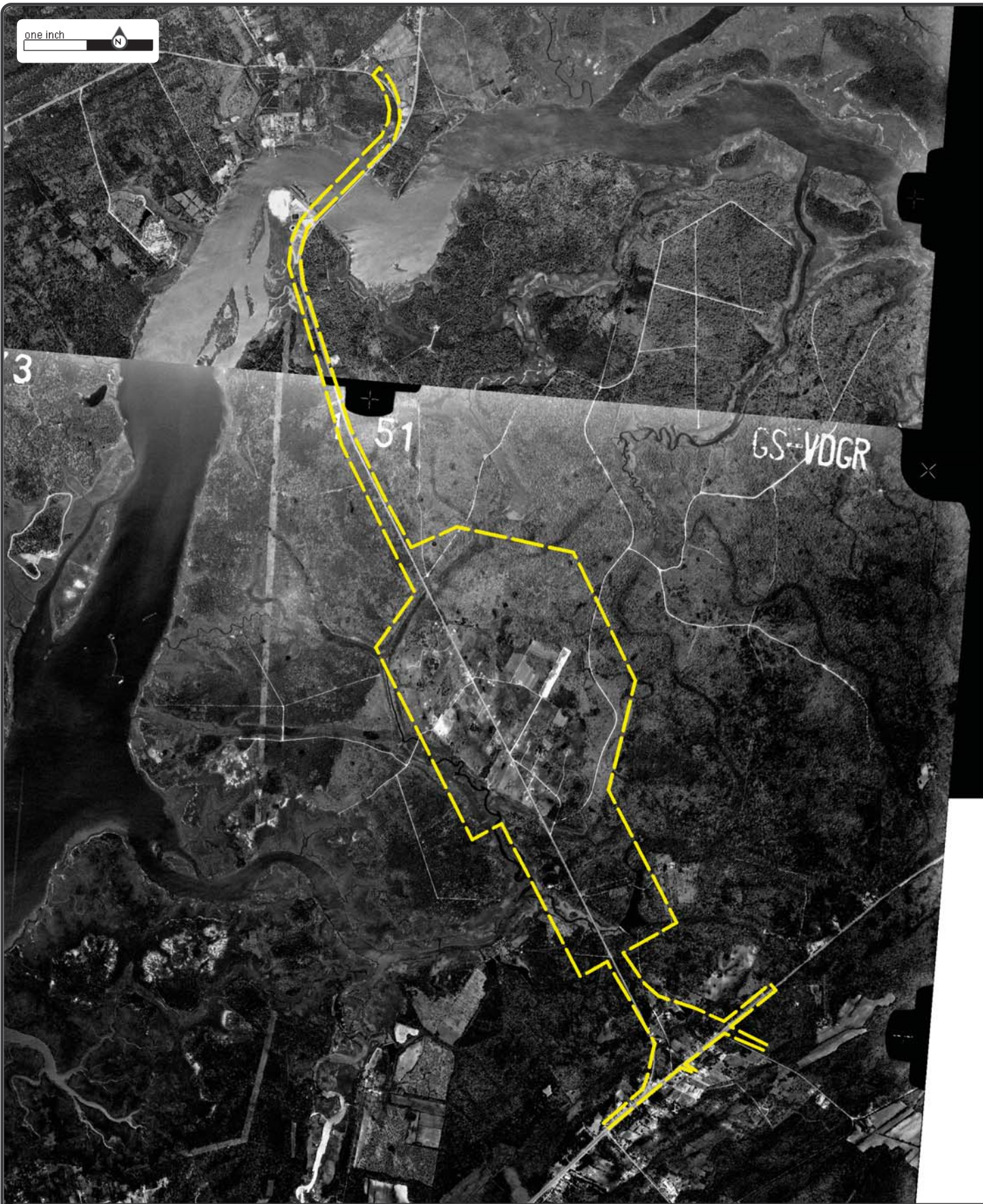


Subject: SC 41 Mount Pleasant SC
Approx Center: 32.88678 / -79.80782



www.erisinfo.com | 1.866.517.5204

one inch



Date: 1973
Source: USGS
Scale: 1" to 3400'
Comments:




Subject: SC 41 Mount Pleasant SC
Approx Center: 32.88678 / -79.80782

ERIS
ENVIRONMENTAL RISK INFORMATION SERVICES



www.erisinfo.com | 1.866.517.5204

one inch



Date: 1968
Source: USAF
Scale: 1" to 3400'
Comments:



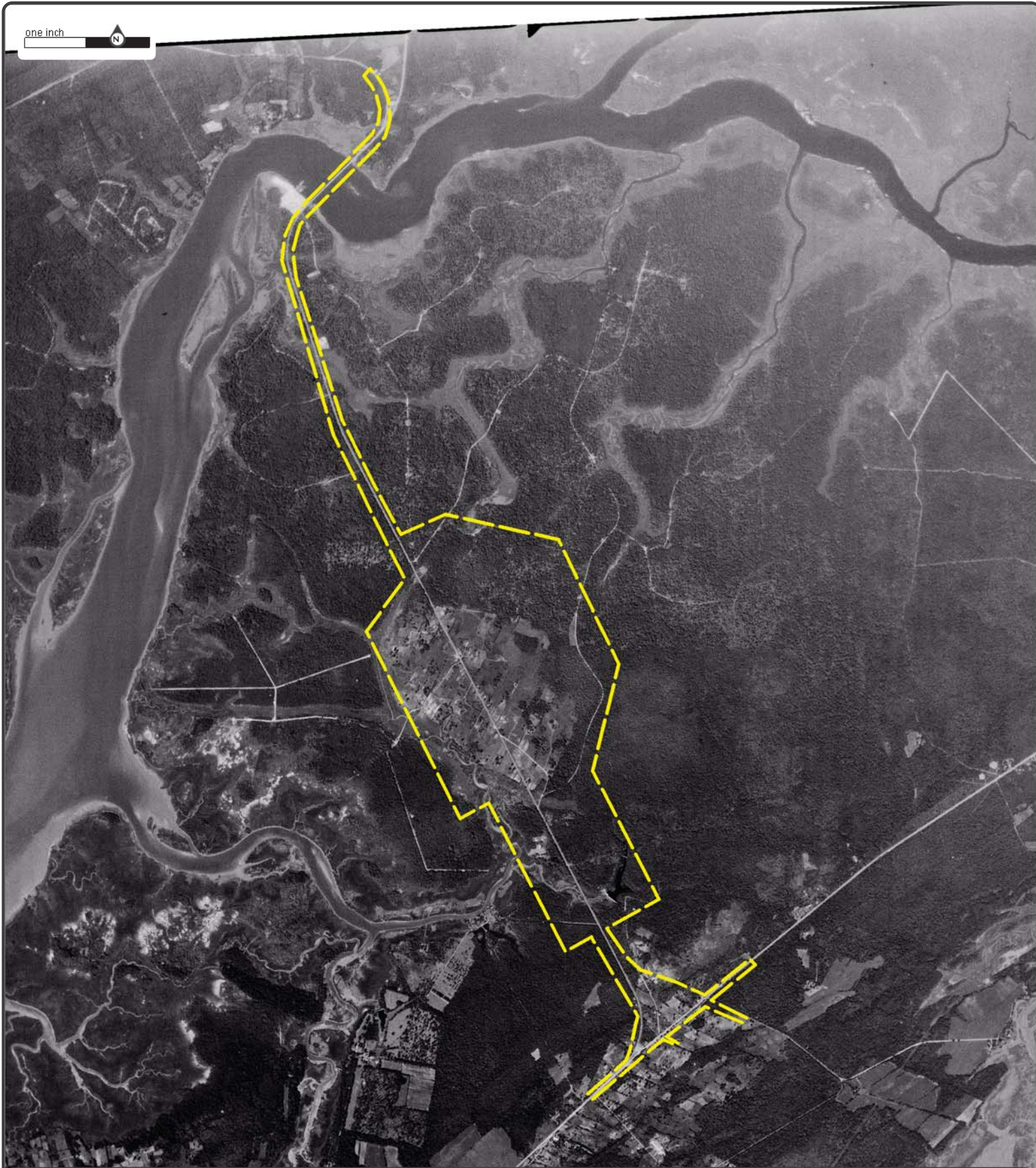
Subject: SC 41 Mount Pleasant SC
Approx Center: 32.88678 / -79.80782

ERIS
ENVIRONMENTAL RISK INFORMATION SERVICES



www.erisinfo.com | 1.866.517.5204

one inch



Date: 1961
Source: USN
Scale: 1" to 3400'
Comments:



Subject: SC 41 Mount Pleasant SC
Approx Center: 32.88678 / -79.80782

ERIS
ENVIRONMENTAL RISK INFORMATION SERVICES



www.erisinfo.com | 1.866.517.5204

one inch



VAP-82 M 4
IV 58 154.11

5
4
3
2
1

52116

8710

52116

52116

Date: 1958
Source: USN
Scale: 1" to 3400'
Comments:

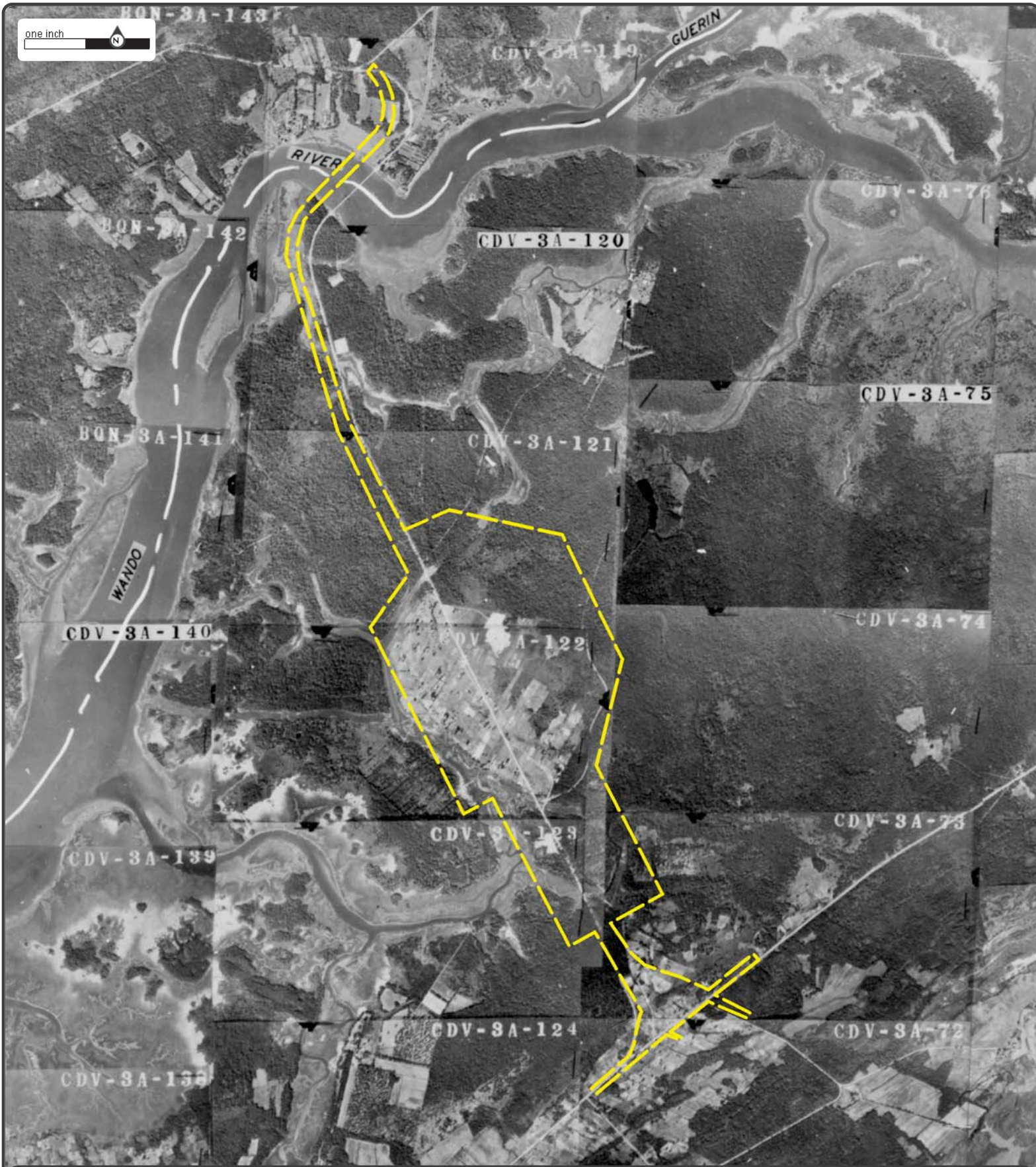


Subject: SC 41 Mount Pleasant SC
Approx Center: 32.88678 / -79.80782

ERIS
ENVIRONMENTAL RISK INFORMATION SERVICES



www.erisinfo.com | 1.866.517.5204



Date: 1941
Source: ASCS
Scale: 1" to 3400'
Comments: PHOTO INDEX-BEST AVAIL



Subject: SC 41 Mount Pleasant SC
Approx Center: 32.88678 / -79.80782



www.erisinfo.com | 1.866.517.5204



Appendix D - Topographic Maps



Charleston County
Transportation Development

4045 Bridge View Drive, Suite C204, North Charleston, SC 29405

www.hwy41sc.com

This page intentionally left blank.



TOPOGRAPHIC MAP RESEARCH RESULTS

Date: 2017-09-08

Project Property: -, Mount Pleasant, SC

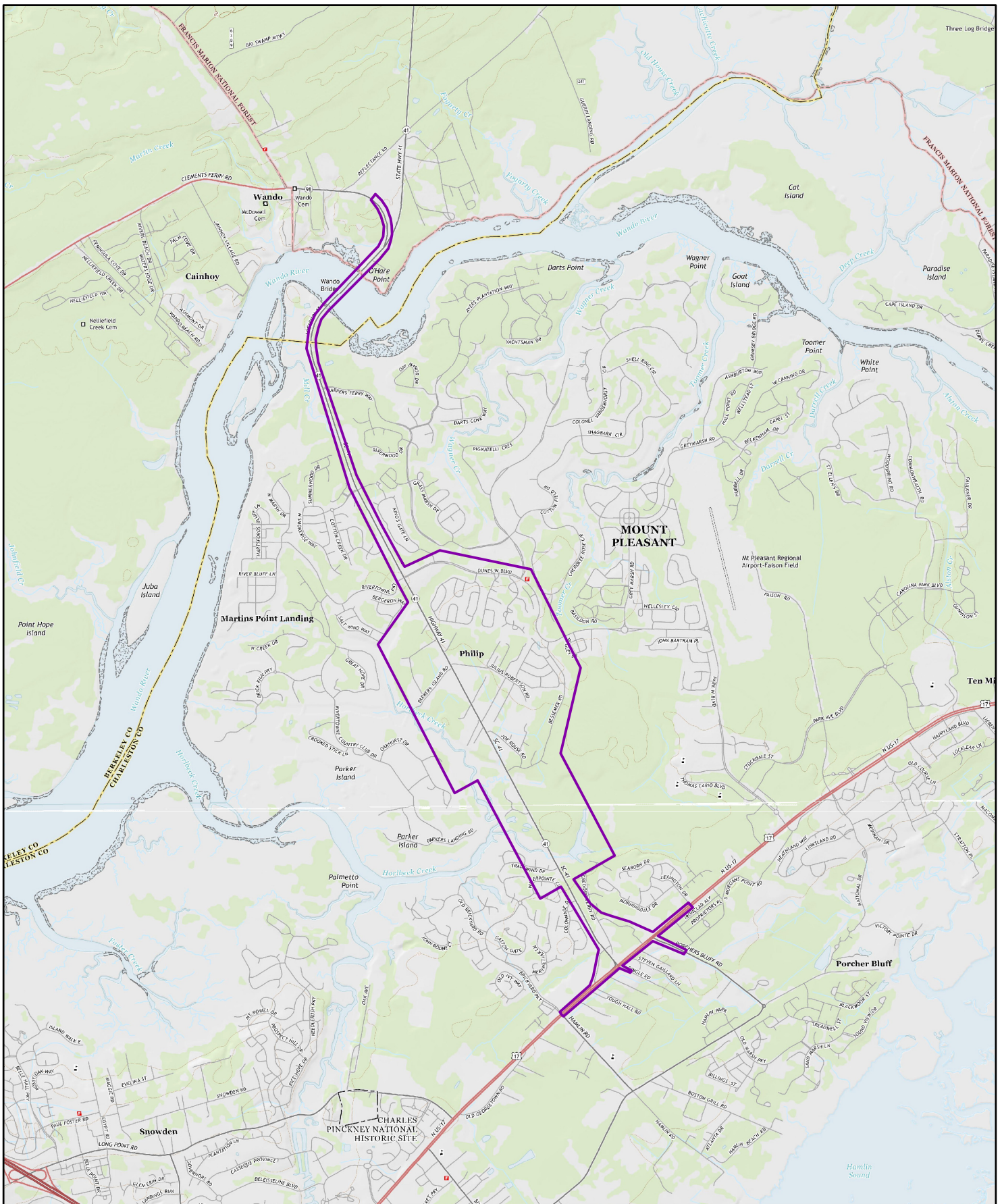
ERIS Order Number: 20170907165

We have searched USGS collections of current topographic maps and historical topographic maps for the project property. Below is a list of maps found for the project property and adjacent area. Maps are from 7.5 and 15 minute topographic map series, if available.

Year	Map Series
2014	7.5
1979	7.5
1971	7.5
1959	7.5
1958	7.5
1943	7.5
1919	7.5

Topographic Maps included in this report are produced by the USGS and are to be used for research purposes including a phase I report. Maps are not to be resold as commercial property.

No warranty of Accuracy or Liability for ERIS: *The information contained in this report has been produced by ERIS Information Inc. (in the US) and ERIS Information Limited Partnership (in Canada), both doing business as 'ERIS', using Topographic Maps produced by the USGS. This maps contained herein does not purport to be and does not constitute a guarantee of the accuracy of the information contained herein. Although ERIS has endeavored to present you with information that is accurate, ERIS disclaims, any and all liability for any errors, omissions, or inaccuracies in such information and data, whether attributable to inadvertence, negligence or otherwise, and for any consequences arising therefrom. Liability on the part of ERIS is limited to the monetary value paid for this report.*



2014

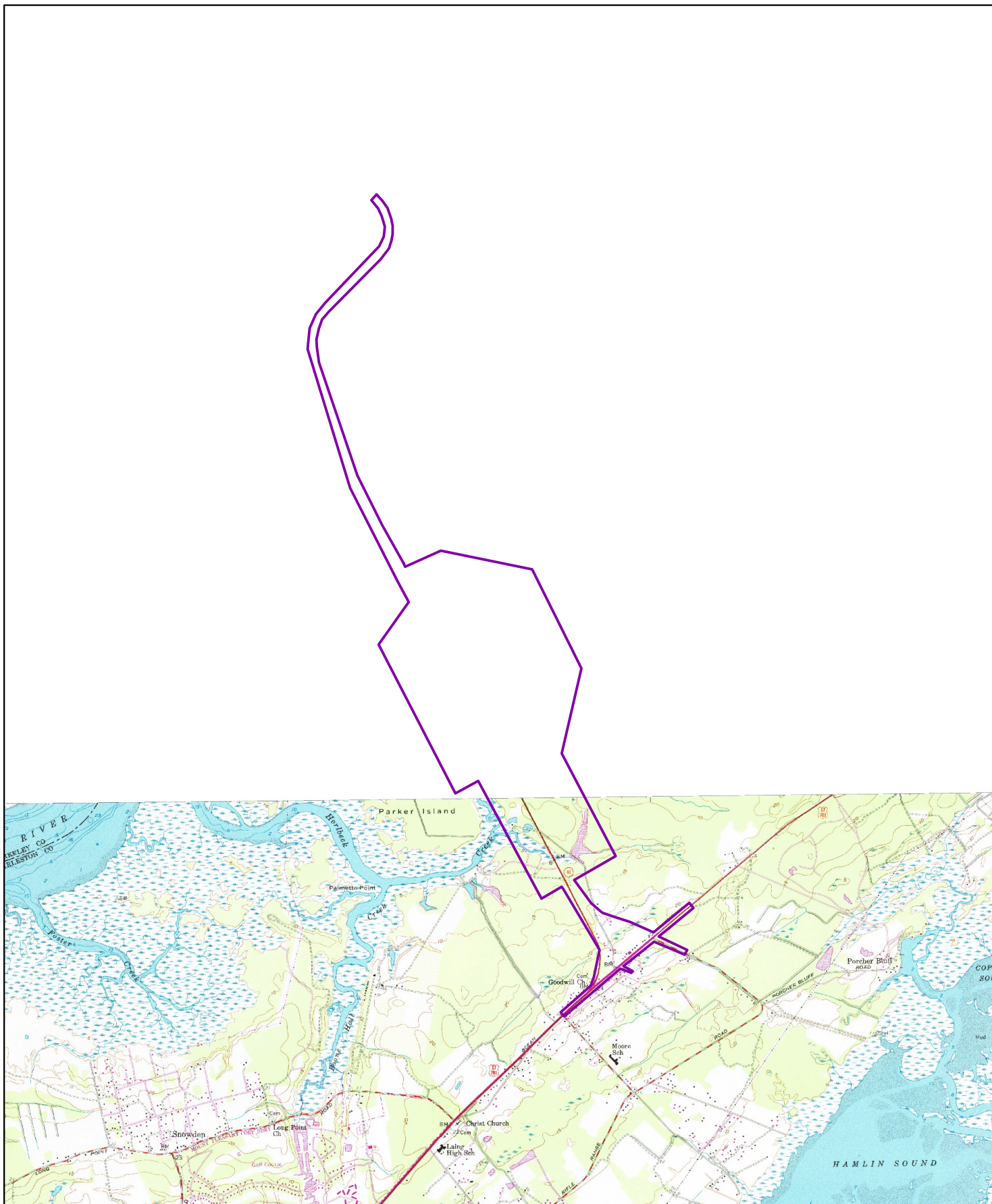
0 0.2 0.4 0.8 1.2 1.6 2 Miles

Order No. 20170907165

Quadrangle(s): Cainhoy,SC; Fort Moultrie,SC

Source: USGS 7.5 Minute Topographic Map





1979

0 0.2 0.4 0.8 1.2 1.6 2 Miles

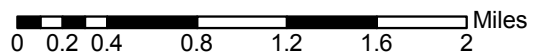
Order No. 20170907165

Quadrangle(s): Fort Moultrie, SC

Source: USGS 7.5 Minute Topographic Map



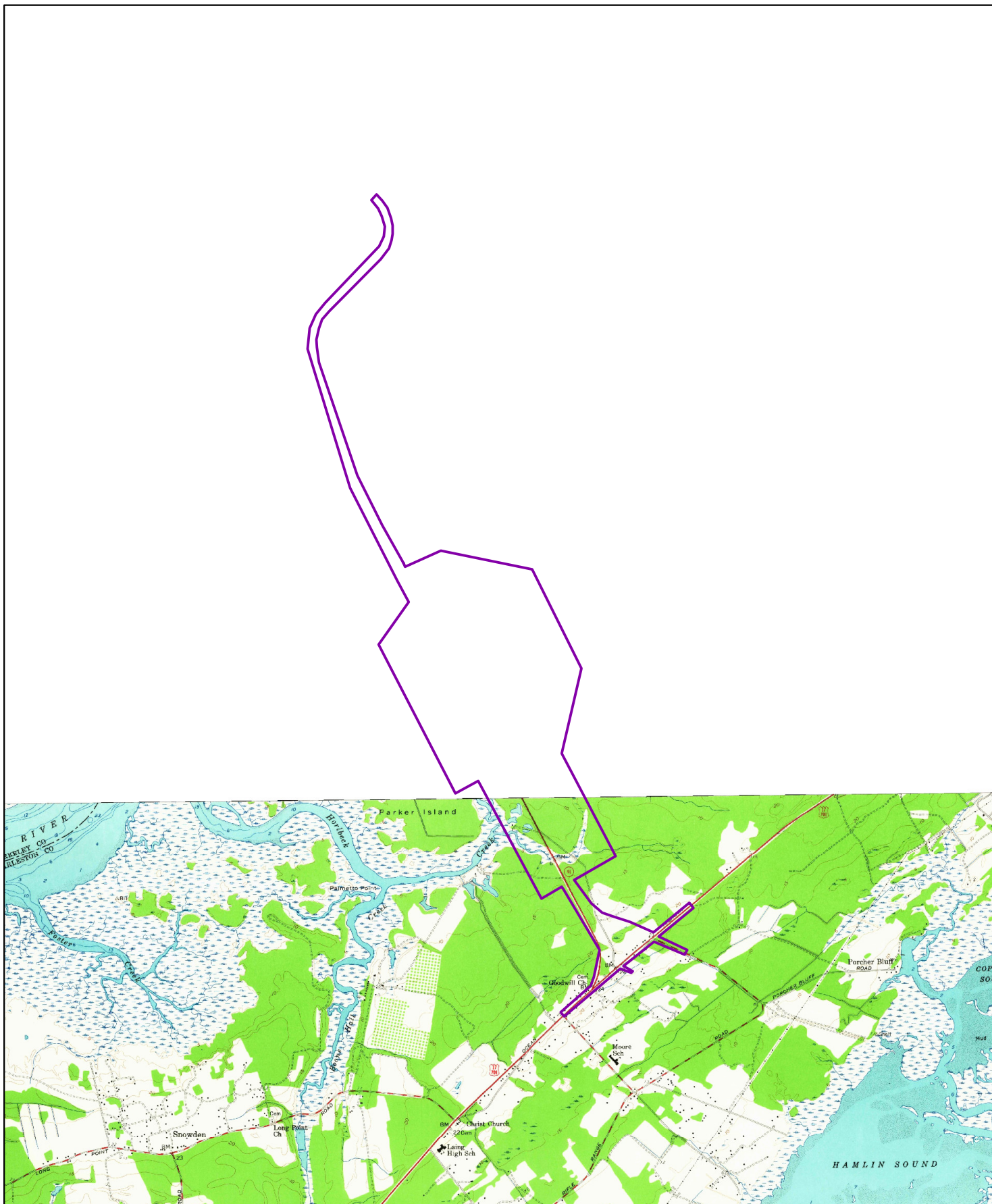
1971



Order No. 20170907165

Quadrangle(s): Cainhoy,SC; Fort Moultrie,SC

Source: USGS 7.5 Minute Topographic Map



1959

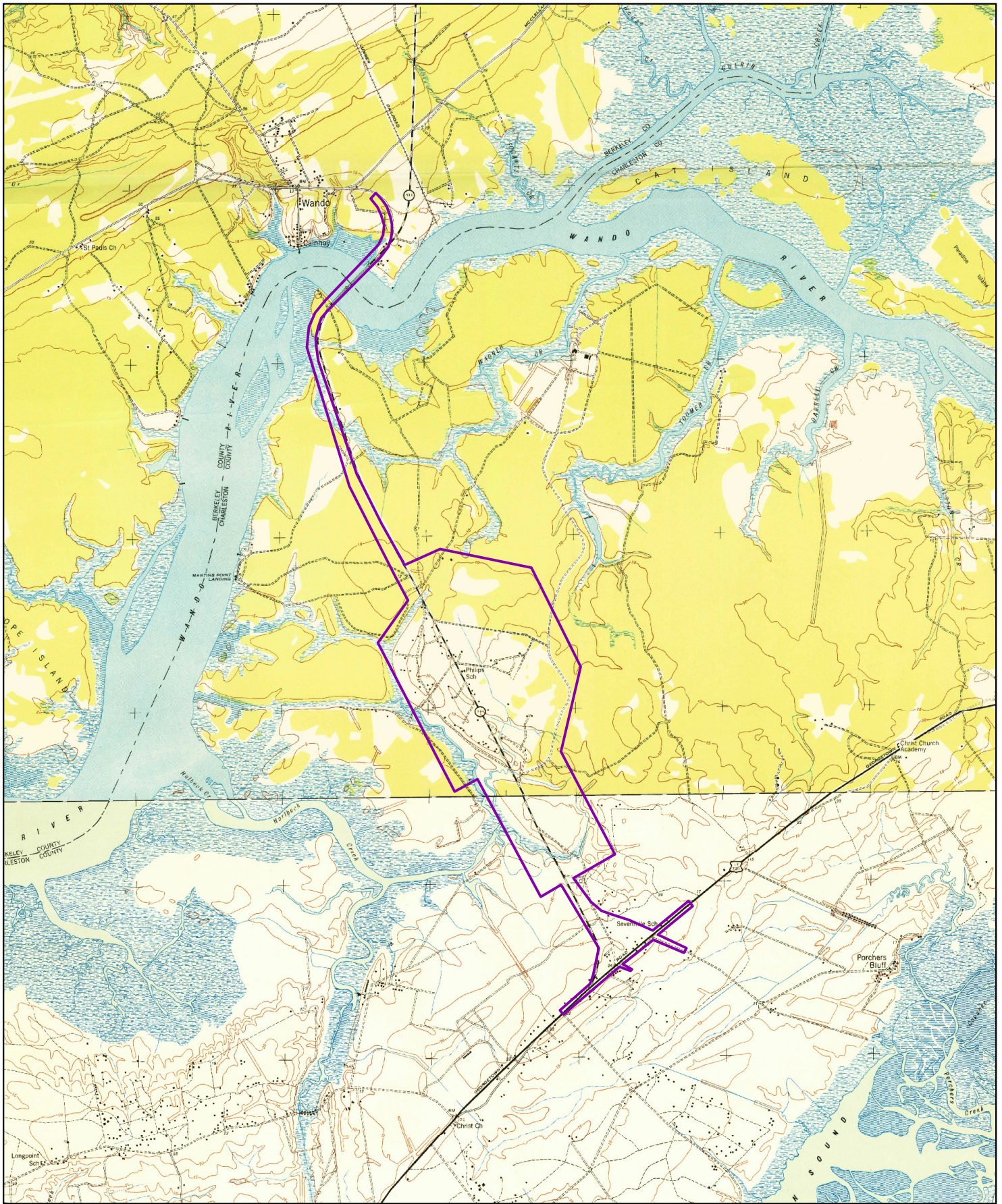
0 0.2 0.4 0.8 1.2 1.6 2 Miles

Order No. 20170907165

Quadrangle(s): Fort Moultrie, SC

Source: USGS 7.5 Minute Topographic Map





1943

0 0.2 0.4 0.8 1.2 1.6 2 Miles

Order No. 20170907165

Quadrangle(s): Fort Moultrie,SC; Wando,SC

Source: USGS 7.5 Minute Topographic Map





1919

0 0.2 0.4 0.8 1.2 1.6 2 Miles

Order No. 20170907165

Quadrangle(s): Fort Moultrie,SC; Wando,SC

Source: USGS 7.5 Minute Topographic Map



Appendix E - Site Reconnaissance Photographs



This page intentionally left blank.





Photograph 1 – Charleston City Boatyard, view to the west



Photograph 2 – Wando Grocery, view to the north



Photograph 3 – Wando Grocery, view to the south



Photograph 4 – Wando Shed, view to the south




Photograph 5 – Detyens Shipyards, Inc. view to the northwest



Photo 6 – Current Circle K, Bessemer Road, view to the west



Photograph 7 – Southern end of US 41, Auto Repair view to the south



Photograph 8 – Sherwin Williams, view to the northeast



Photograph 9 – Seel's Outboard boat repair, view to the east



Photograph 10 – Local power transmission sub-station, view to the west



Photograph 11 – AB McConnell store, view to the north



4400 Leeds Avenue, Suite 450
North Charleston, SC 29405-7547
843.414.3700

hdrinc.com

© 2019 HDR, Inc., all rights reserved